

- LEGEND**
- SET 5/8" X 30" REBAR WITH YELLOW PLASTIC CAP MARKED " TEMPLIN LS2359 "
  - FD. BRASS CAP PER JACKSON COUNTY REESTABLISHMENT BOOK, PAGE 14, AND BLM NOTES PAGE 9
  - FD. BRASS CAP PER JACKSON COUNTY REESTABLISHMENT BOOK, PAGE 15, AND BLM NOTES PAGE 10
  - FD. BRASS CAP PER BLM NOTES PAGE 7
  - FD. BRASS CAP PER BLM NOTES PAGE 10
  - FD. BRASS CAP PER BLM NOTES PAGE 12
  - [ ] RECORD BEARING/DISTANCE PER BLM NOTES
  - ( ) RECORD BEARING/DISTANCE PER RS 11559

BEARINGS BASED UPON NORTH-SOUTH LINE BETWEEN SECTIONS 19 AND 20 PER BLM NOTES

\*\* NARRATIVE IS SEPARATE DOCUMENT \*\*

**\*\* RECEIVED \*\***

Date 12-28-93 By RF

This survey consists of:

- 1 sheet(s) Map
- 1 page(s) Narrative

JACKSON COUNTY SURVEYOR

REGISTERED PROFESSIONAL LAND SURVEYOR

*Richard G. Templin*

CREATED JULY 10, 1998

RICHARD G. TEMPLIN 2359

My Certificate Expires Dec. 31, 19 94

**RICHARD TEMPLIN LAND SURVEYING**

100 POORMAN CREEK RD. 899-2032 / 474-7720 JACKSONVILLE, OREGON

**MAP OF SURVEY**

LOCATED IN

**N1/2 OF THE NE1/4 OF SECTION 19, T.34N., R.3W., W.M. JACKSON COUNTY, OREGON**

SURVEYED FOR: **MR. BOB OLIVER** DATE: **DECEMBER 20, 1993**

3686 HWY. 227 TRAIL, OR. 97541

34 - 2W - 19 TL 100

**RICHARD G. TEMPLIN**  
PROFESSIONAL LAND SURVEYOR  
100 Poorman Creek Road  
Jacksonville, Oregon 97530  
Phone/Fax: (503) 899-2032 • 474-7720

**13789**

NARRATIVE

SURVEY NO. \_\_\_\_\_

SURVEY FOR: Mr. Bob Oliver  
3686 Highway 227  
Trail, Oregon 97541

LOCATION: N 1/2 of the NE 1/4 of Section 19, Township 34  
South, Range 2 West, Willamette Meridian,  
Jackson County, Oregon.

PURPOSE: To monument the CN 1/16 corner and to run and  
blaze the true lines of Tax Lot 100 for timber  
harvest.

DATE: December 27, 1993

BASIS OF  
BEARING: Based upon B.L.M. cadastral survey, 1976.


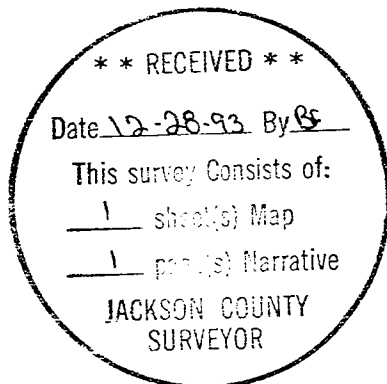
PROCEDURE: Utilizing a Nikon A-10 Total Station, tied  
North, East, South, West Quarter Corners, N  
1/16 corner on the East line of Section 19  
and NE corner of Section 19.

I then computed and ran true line from the N  
1/4 corner S 00°05'49" West, 1316.94 feet to  
the Southwest corner of Tax Lot 100 ( CN 1/16  
corner ) and set a 5/8"x 30" rebar with a  
yellow plastic cap marked " TEMPLIN LS 2359 "  
from which I scribe the following bearing  
tree:  
A Douglas Fir, 10" diameter bears S 33 1/2° W,  
21.7 feet, scribed "CN1/16" "BT".  
A Douglas Fir, 12" diameter bears N 71° W,  
32.0 feet, scribed "CN 1/16" "BT".

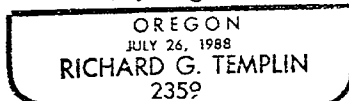
I then ran from the CN 1/16 corner North  
88°35'14" East, 2673.07 feet to the N 1/16  
corner as set by B.L.M. in 1976.

Commencing at the NE corner of Section 19, I  
ran on true line S 88°16'55" West, 2656.48  
feet to the N 1/4 corner and South 00°38'04"  
East, 1330.76 feet to the N 1/16 corner set by  
B.L.M. in 1976.

All lines were brushed, blazed and painted  
with Flo-Red paint.



*W. G. Templin*



My Certificate Expires Dec. 31, 19 94