

MAP OF SURVEY

LOCATED in the NW 1/4 of Section 34, T. 34 S., R. 4 W., W. M.,
Jackson County, Or.

DATE: November 30, 1993

SURVEY FOR: Bud & Elda Tripp
16950 Pleasant Creek Ford Road
Rogue River, Oregon 97537

Larry & Joyce Roush
Pleasant Creek Ford Road
Rogue River, Oregon

SURVEY BY: Edwards Surveying & Land Planning, Inc.
816 West 8th Street
Medford, Or. 97501
Phone: 776-2313 or 471-7059

REGISTERED
PROFESSIONAL
LAND SURVEYOR

Daniel W. Edwards

OREGON
JULY 8, 1988
DARREL W. EDWARDS
741


Expires 12/31/93

Scale: 1" = 100'

Basis of Bearings: County Survey No. 6652

LEGEND

- C.S.N. = County Survey No.
- () Record Measurement
- 5/8" Iron Pin per C.S.N. 6652
- 5/8" Iron Rod per C.S.N. 5335 and called for in Deed Records.
- ⊙ Control Monument for W. 1/2 of NW 1/4 of Section 34, as noted.
- Set 5/8" x 24" steel pin w/plastic cap stamped "D.W. EDWARDS - LS 741"



Edwards Surveying & Land Planning Inc.

816 West 8th Street
Medford, OR 97501
Tel.: (503) 776-2313
FAX: (503) 776-9978



223 SW "I" Street
Grants Pass, OR 97526
Tel.: (503) 471-7059
FAX: (503) 471-7809

SURVEYING • ENGINEERING • PLANNING

SURVEY NUMBER 13763

SURVEY NARRATIVE TO COMPLY WITH CHAPTER 209, PARAGRAPH 205,
OREGON REVISED STATUTES

SURVEY FOR: Bud and Elda Tripp
16950 Pleasant Creek Ford Road
Rogue River, Oregon 97537

Larry and Joyce Roush
Pleasant Creek Ford Road
Rogue River, Oregon

LOCATION: Northwest 1/4 of Section 34, Township 34 South, Range 4
West of the Willamette Meridian, Jackson County, Oregon.

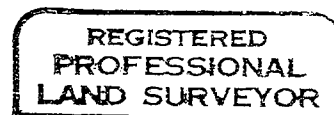
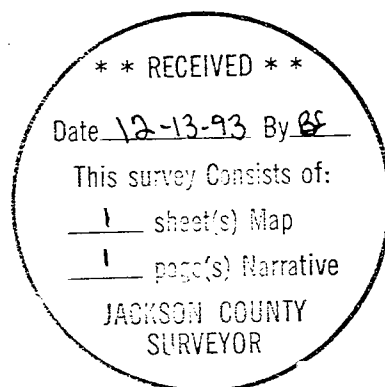
PURPOSE: To survey Tax Lot 226 per Document Number 91-19066,
Official Records for Jackson County, Oregon.

PROCEDURE: Traversed between the four corners of the West 1/2 of
the Northwest 1/4 of Section 34. Tied to right of way
pins set in County Survey Number 6652. Staked the
outside boundary of Tax Lot 226 as shown on the
accompanying Map of Survey. Flagged all lines of Tax
Lot 226 except the North and East lines. Set 5/8 inch
by 24 inch steel pins with yellow plastic caps stamped
"D.W. EDWARDS-LS 741" as shown on the accompanying Map
of Survey.

BASIS OF
BEARINGS: County Survey Number 6652

EQUIPMENT: Nikon NTD-4 Semi-automatic Theodolite/E.D.M.

DATE
COMPLETED: November 30, 1993



Darrel W. Edwards



Expires 12/31/93