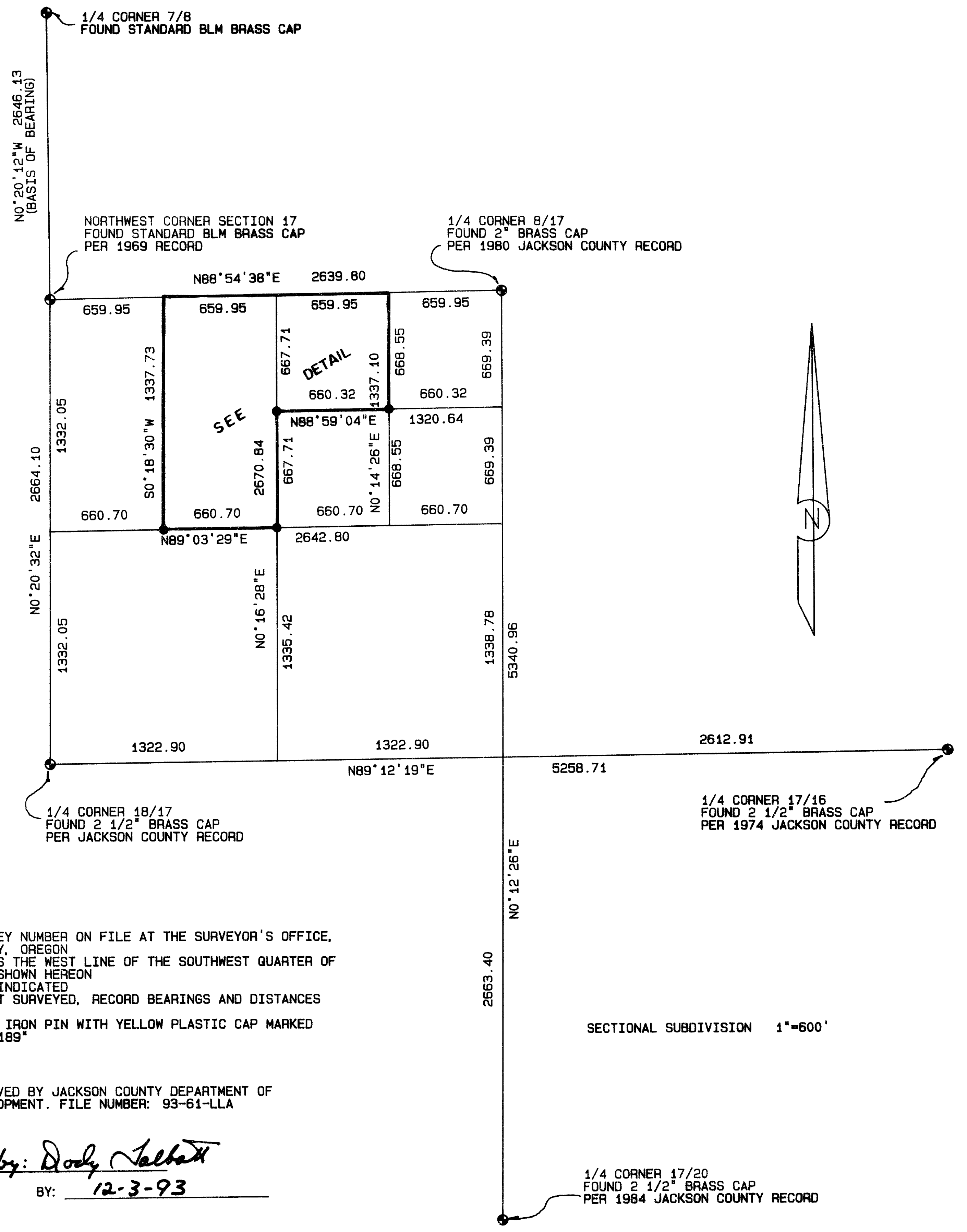
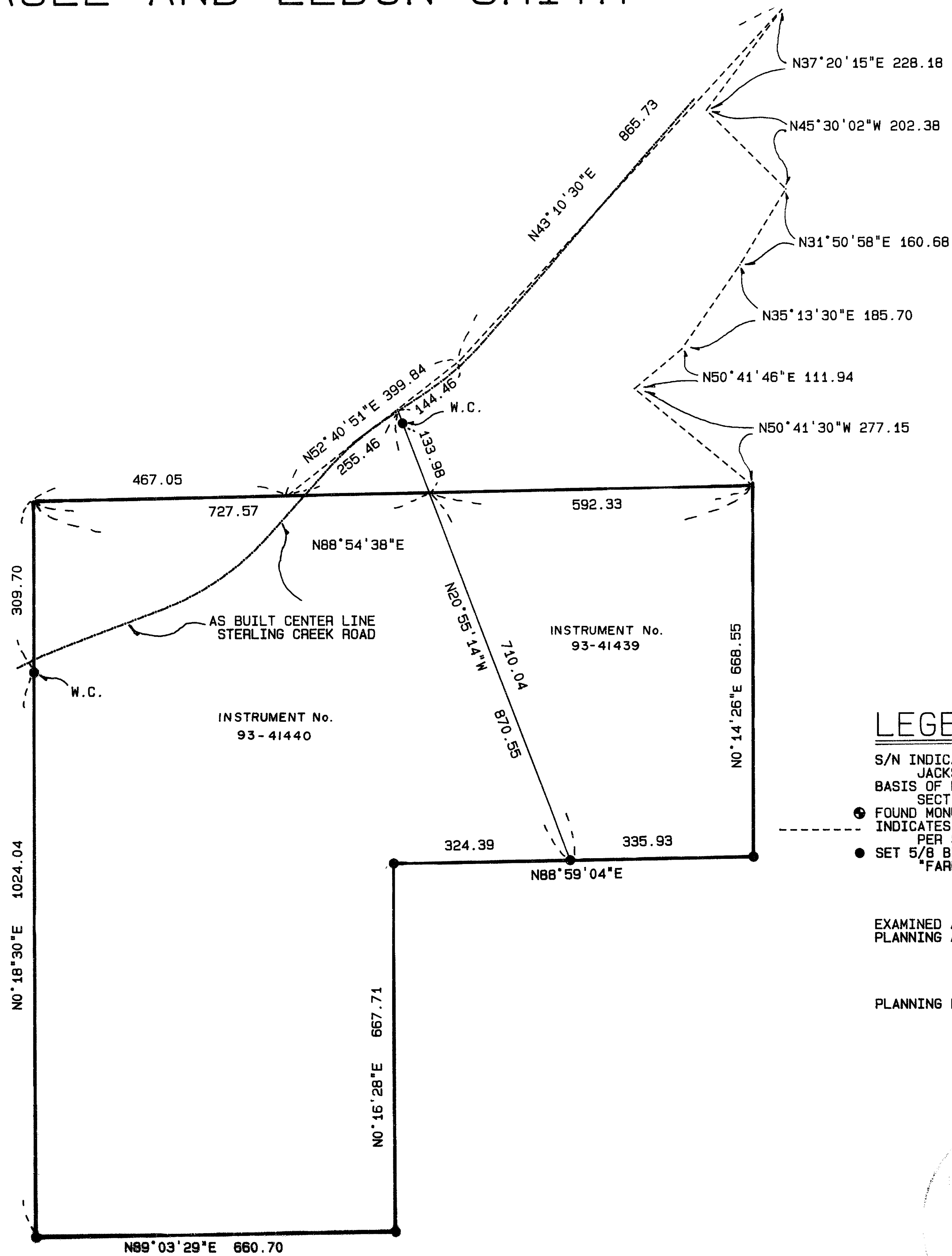


MAP OF SURVEY

LOCATED IN THE SOUTHWEST QUARTER OF SECTION 8 AND THE NORTHWEST QUARTER OF SECTION 17, TOWNSHIP 39 SOUTH, RANGE 2 WEST OF THE WILLAMETTE MERIDIAN, JACKSON COUNTY, OREGON.

FOR

JOHN HENDERSON, ROBERT FASEL AND ELDON SMITH

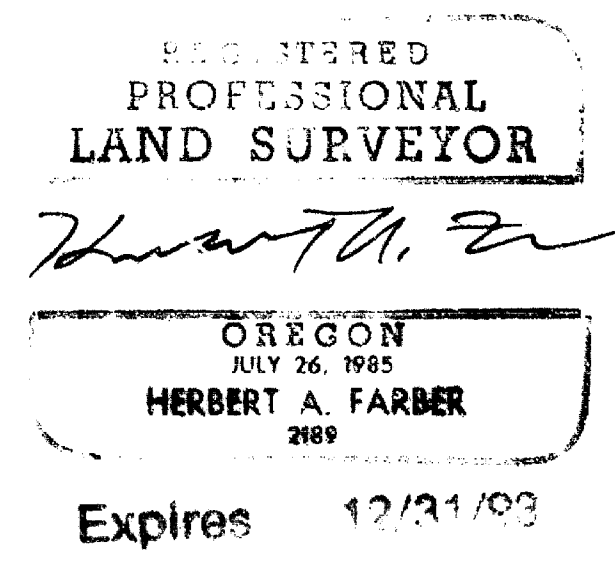



LEGEND:

- S/N INDICATES SURVEY NUMBER ON FILE AT THE SURVEYOR'S OFFICE, JACKSON COUNTY, OREGON
- BASIS OF BEARING IS THE WEST LINE OF THE SOUTHWEST QUARTER OF SECTION 8 AS SHOWN HEREON
- FOUND MONUMENT AS INDICATED
- - - - - INDICATES LINES NOT SURVEYED, RECORD BEARINGS AND DISTANCES PER S/N 10547
- SET 5/8 BY 24 INCH IRON PIN WITH YELLOW PLASTIC CAP MARKED "FARBER PLS 2189"

EXAMINED AND APPROVED BY JACKSON COUNTY DEPARTMENT OF PLANNING AND DEVELOPMENT. FILE NUMBER: 93-61-LLA

PLANNING DIRECTOR: *Dody Talbot*
BY: 12-3-93



SURVEYED BY: FARBER SURVEYING
 P.O. BOX 5286
 CENTRAL POINT, OREGON 97502

OFFICE:
 908 EAST JACKSON ST.
 MEDFORD, OREGON 97504
 PHONE: (503) 776-0846

COMPUTED BY: FAF, HAF
 SCALE: 1 inch : 200 feet
 DATE: 23 NOV 1993

ROTATION: 0°
 ORIGIN: 8000.000 N 9400.000 E
 JOB No.: 0318-93

Survey No. 13759

SURVEY NARRATIVE TO COMPLY WITH O.R.S. 209.250

Survey for: Robert Fasel, John Henderson
c/o Preston Molatore, C.P.A.
827 W. 8th Street
Medford, Oregon 97501
and
Eldon Smith
9171 Sterling Creek Road
Jacksonville, Oregon 97530

Location: Located in the Northwest Quarter of Section 17
and the Southwest Quarter of Section 8,
Township 39 South, Range 2 West of the
Willamette Meridian, Jackson County, Oregon

Purpose: To survey and monument the property line
adjustment as approved by the Jackson County
Planning Department. File No.93-61-LLA

Procedure: Utilizing existing control established for
Filed Survey Number 13676 and Sectional
control establish using G.P.S. and
traditional traverse procedures on the
interior of Section 17, I set the property
corners and the new property line as indicated
on the accompanying plat.

Surveyed by: Farber & Sons, Inc.
Farber Surveying
908 East Jackson Street
Medford, Oregon 97504

Date: November 23, 1993

REGISTERED
PROFESSIONAL
LAND SURVEYOR

Herbert A. Farber

OREGON
JULY 26, 1985
HERBERT A. FARBER
2789

Expires 12/31/83

