


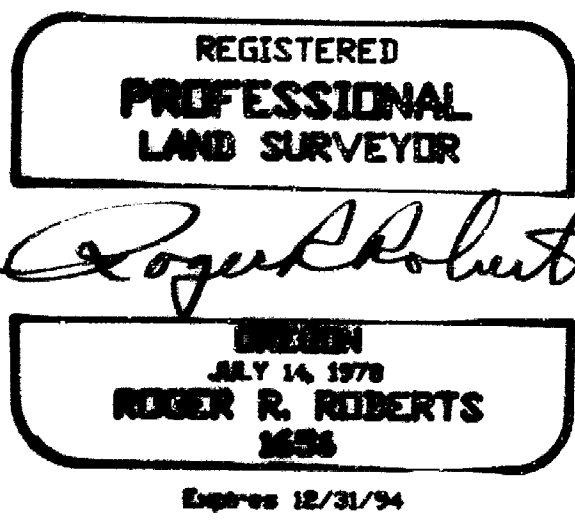
SURVEY FOR: Cascade-Pacific Land & Timber Co.  
5211 NW Walnut  
Vancouver, Washington  
Medford Corporation  
PO Box 550  
Medford, Oregon

SURVEY BY: LANDMARK SURVEYING  
Roger R. Roberts  
205 West Ninth Street  
Medford, Oregon 97501  
(503) 772-2071  
(93-019)

L E G E N D

- ⊙ = Ja. Co. brass cap monument
- = BLM brass cap monument
- = Set 5/8" x 24" iron pin with orange plastic cap marked "R Roberts LS 1656"
- — — — — = Property line
- x - x - x - = Fenceline
- [ ] = Record from Filed Survey No. 4600
- ( ) = BLM record measurement

Basis of bearing: Filed Survey No. 4600



MAP OF SURVEY  
located in  
North 1/2 of Sec. 24 & SE 1/4 of Sec. 13  
T 35 S, R 1 E, WM.  
Jackson County, Oregon

September 15, 1993

SURVEY NARRATIVE TO COMPLY WITH PARAGRAPH 205.250  
OREGON REVISED STATUTES

SURVEY FOR: Cascade-Pacific Land & Cattle Co.  
5211 NW Walnut  
Vancouver, Washington

Medford Corporation  
PO Box 550  
Medford, Oregon

LOCATION: Section 24 and the southeast quarter of Section 13,  
Township 35 South, Range 1 East of the Willamette  
Meridian, Jackson County, Oregon.

PURPOSE: Locate and monument the boundaries of the Cascade-  
Pacific ownership (being Tax Lot 5601) and addi-  
tional boundary control for Medford Corporation.

PROCEDURE: Traverses were run, using an electronic distance  
meter, to tie to the section control monuments shown  
on the attached map. The subdivision of Section 24 was then  
computed and the property boundaries determined and monumented  
as shown. The west boundary of the approximate 30 foot wide  
access strip running south from Obenchain Road was monumented  
in relation to the control in Section 24 as described in the  
deed records. The east boundary of the access strip was  
determined by section subdivision control determined in  
Section 13, again according to the deed description.

The north boundary of Tax Lot 5601 was established at  
1340 feet north of and parallel with the east-west centerline  
of Section 24.

References were taken to the following corners:

At the center 1/4 corner, a 15" white oak bears N74°E  
6.66 feet. A 10" forked fir bears S8°W 52.35 feet. A 12"  
white oak bears S70°E 92.65 feet. An 8" fir bears N41°W 72.62  
feet. Bearings are magnetic, taken to the bottom center of  
the tree. Distances were measured to a nail and washer at the  
bottom, side center of the tree. The trees were double blazed  
and scribed.

At the CS 1/16 corner, a single blazed 19" cedar bears N  
85°E 13.2 to the face of blaze. A single blazed 12" fir bears  
N76°W 14.1 feet to the face of blaze.


At the CW 1/16 corner, a single blazed 10" white oak  
bears N10°E 52.4 feet to the face of blaze. A 5" fir bears  
S82°E 18.1 feet to face of blaze.

At the NW 1/16 corner, a single blazed 22" pine bears  
N70°W 22.7 feet to the face of blaze. An 11" white oak bears  
S22°E 28.6 feet to the face of blaze.

Basis of bearing: Filed Survey No. 4600  
Date: September 15, 1993



*Roger R. Roberts*



Expires 12-31-94

Roger R. Roberts  
LANDMARK SURVEYING  
205 West Ninth Street  
Medford, Oregon 97501

