

PROPERTY LINE ADJUSTMENT
 SURVEY SITUATED IN THE S1/2 NE1/4 & S1/2 OF
 SEC. 12, T.38S., R.3E., W.M., JACKSON COUNTY, OREGON.
 (ASSESSOR MAP 38-3E-12, TAX LOTS 1100, 1101 & 1102)

APPROVAL :
 JACKSON COUNTY PLANNING DEPARTMENT
 (FILE NO. 93-42-LLA.)
Carol Parker 8-2-93

- LEGEND**
- SET 5/8" X 30" IRON ROD WITH YELLOW PLASTIC CAP MARKED "NYGREN LS 1035".
 - FOUND MONUMENT AS NOTED.
- BEARINGS BASED ON S/N 11673.
 SURVEY NARRATIVE IS SEPARATE DOCUMENT.
 (REC.) RECORD PER SURVEY NO. 11673.

NOTE: Revised descriptions recorded in Document No. 93-31327 and Document No. 93-31328 of the Jackson County Records.

** RECEIVED **
 Date 9-22-93 By GF
 This survey consists of:
 1 sheet(s) Map
 1 page(s) Narrative
 JACKSON COUNTY SURVEYOR

REGISTERED PROFESSIONAL LAND SURVEYOR
Gerald V. Nygren
 OREGON
 GERALD V. NYGREN
 AUGUST 22, 1975
 1035
 EXPIRES 12-31-94

SURVEYED FOR : OUTBACK CONT., INC. 990 PARADISE GARDENS GRANTS PASS, OR 97527	GERALD V. NYGREN 522 BARKER DRIVE MERLIN, OR 97532	DATE : 8-19-93 SCALE : 1" = 600' JOB NO. 93-37
--	--	--

13665

SURVEY NARRATIVE to comply with O.R.S. 209.250

DATE: August 19, 1993.

SURVEYED FOR: Outback Contracting, Inc.
990 Paradise Gardens Rd.
Grants Pass, Oregon 97527

SURVEYED BY: Gerald V. Nygren, PLS
522 Barker Drive
Merlin, Oregon 97532

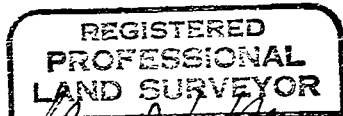
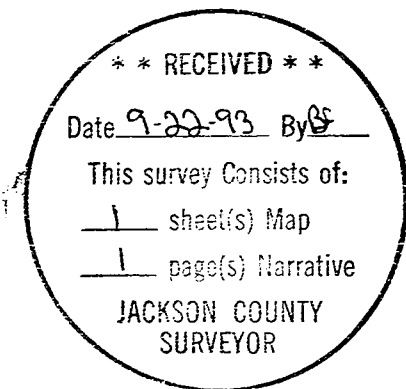
LOCATION: The South Half of the Northeast Quarter of
Section 12 and the South Half of Section 12,
Township 38 South, Range 3 East, Willamette
Meridian, Jackson County, Oregon.

PURPOSE: To survey and monument adjusted property lines.

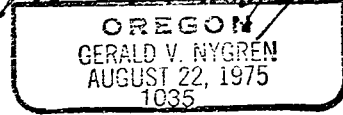
PROCEDURE: I recovered and held to monuments set per
Survey No. 11673 and the General Land Office
which were found as shown on plat.

Bearings are base on Survey No. 11673.

A Wild T-16 theodolite and MAC-1E EDM were used
to execute this survey.



A handwritten signature in cursive script, appearing to read 'Gerald V. Nygren'.



EXPIRES 12-31-94