

SCALE 1" = 20'
Basis of Bearing R.S. No. 5909

LEGEND


- = Set 5/8" x 24" I. Pin (tagged R.L.S. 638)
- = Found 5/8" I. Pin per R.S. No. 5909 unless noted otherwise
- DR. = Deed Record
- O.R.J.C.O. = Official Records Jackson County Oregon
- x-x-x = Existing fence

APPROVAL:

Carol Parker
Jackson County Planning

7-15-93
Beto

File No. 93-34-LLA



Exp. 12/31/93

MAP OF SURVEY

Of Lot Line Adjustment located in the S.E. 1/4 of Section 15, Township 38 South, Range 1 West For: PATTI HILLIER By: George Burrell, R.L.S., 1379 Brookdale Road Medford, Oregon 97504 July 14, 1993

SURVEY NARRATIVE TO COMPLY WITH O.R.S. 209.250

FOR:

Patti Hillier
4915 Cabbage Lane
Phoenix, Oregon 97535

LOCATION:

The Southeast 1/4 of Section 15, Township 38 South, Range 1 West

PURPOSE:

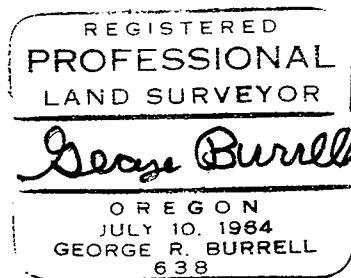
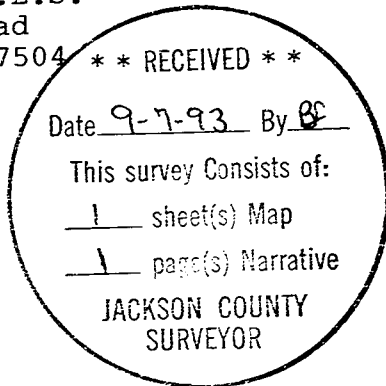
To adjust the boundary between tax lots No. 1100 and 1200-38-1W-15DB as directed by the client and approved by the Jackson County Department of Planning.

PROCEDURE:

The adjusted boundary was monumented using the found monuments of Recorded Survey No. 5909. The exterior boundaries of tax lots No. 1100, 1200 and 1300 were not determined nor located by this survey. The location as shown on the accompanying map was positioned at deed record bearing and distance from the found 1 1/2" iron pipe on the North boundary of tax lot No. 1300.

BY:

George Burrell, P.L.S.
1379 Brookdale Road
Medford, Oregon 97504
July 14, 1993



Exp. 12/31/93