

Property Line Adjustment

Survey for

Donald E. Haney
11376 Ramsey Road
Gold Hill, Oregon
97525

Approved by the Jackson County
Department of Planning and
Development (No. 93-21 LLA)

By Dody Telford Date 8-24-93

13626

Location

NE 1/4 of Section 13,
T.35S., R.3W., W.M.
Jackson County, Oregon

Survey by

Kaiser Surveying
19440 Highway 62
Eagle Point, Oregon

** RECEIVED **
 Date 8-24-93 By GC
 This survey consists of:
 sheet(s) Map
 page(s) Narrative
 JACSON COUNTY
 SURVEYOR

Date

May 3, 1993

T.L. 35 3WA (13)

2302

(INST. No. 93-21109 O.R.)

SOUTH BDRY NORTH-HALF
NE 1/4 NE 1/4 SECTION 13

FL. 3/8" REBAR / PLASTIC
CAP (S.N. 0636)

N89° 52' 54" E

200.00'

N0° 19' E

NEW
PROPERTY
BOUNDARY

200.00'

S89° 52' 54" W

662.53'

50° 19' W

662.53'



Scale: 1" = 100'

REGISTERED
PROFESSIONAL
LAND SURVEYOR

G. D. K.

OREGON
JULY 16 1987
GARY D. KAISER
NO. 803

EXP. 12-31-93

Basis of Bearings

Filed Survey No. 12723

T.L. 35 3WA (13)

2301

(INST. No. 93-21108 O.R.)

Legend

- Set 5/8" x 24" Rebar with plastic cap marked "KAISER RLS 803"

N89° 55' 15" E

NY16 COR.
FL. 1" G.I. PIPE / PLASTIC
CAP (S.N. 12723)

T.L. No. 353WA - 2302 ✓

13626

GARY D. KAISER
R.P.L.S. ORE. 803
C.W.R.E. ORE. 73

KAISER SURVEYING
19440 HIGHWAY 62
EAGLE POINT, OREGON 97524

PHONE
SHADY COVE (503) 878-3995
MEDFORD PHONE/FAX (503) 779-8040

SURVEY NO. 13626

SURVEY NARRATIVE TO COMPLY WITH O.R.S. 209.250

SURVEY FOR: DONALD E. HANEY
11376 RAMSEY ROAD
GOLD HILL, OR 97525

SURVEY BY: KAISER SURVEYING
19440 HWY. 62
EAGLE POINT, OR 97524


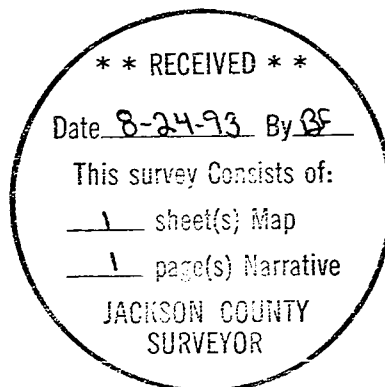
LOCATION: NE $\frac{1}{4}$ of Section 13, T. 35 S.,
R. 3 W., W.M., Jackson County,
Oregon

BASIS OF BEARINGS: Filed Survey No. 12723

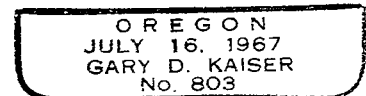
DATE: May 3, 1993

PURPOSE: To monument the new, adjusted
property boundary as approved by
County File No. 93-21-LLA. Also to
describe the resultant tax lots
after the adjustment.

PROCEDURE: Utilizing controls established on
Filed Survey Nos. 8636 and 12723, the desired boundary was
computed and monumented as shown on the annexed map.



J. D. K



EXP. 12-31-93