



# MAP OF SURVEY

LOCATED in Sections 5 and 6, T. 33 S.,  
R. 1 W., W.M., in Jackson County, Oregon.  
July 25, 1993

SURVEYED FOR: Boise Cascade Timber & Wood Products Group  
P.O. Box 100  
Medford, Oregon 97501

SURVEYED BY: Edwards Surveying and Land Planning, Inc.  
823 West 8th Street  
Medford, Oregon 97501  
Phone: (503) 776-2313



Expires 12/31/93

### LEGEND

- Indicates B.L.M. brass capped iron pipe found.
- Indicates 5/8" x 30" steel pin w/red plastic cap mkd. "D.A. EDWARDS-LS 2339" set.
- ( ) Denotes original 1855 government survey record data unless noted otherwise.

————— Indicates property line tagged and blazed this survey.

B.L.M. = Bureau of Land Management

SCALE: 1" = 500'

BASIS OF BEARINGS: West line NW 1/4 Section 6 per 1981 B.L.M. survey.

# Edwards Surveying & Land Planning Inc.

DARREL W. EDWARDS  
OREGON REG. 741  
ARIZONA REG. 9746



DAVID A. EDWARDS  
OREGON REG. 2339

REGISTERED LAND SURVEYORS  
823 WEST 8TH ST.  
MEDFORD, OREGON 97501  
(503) 776-2313 • (503) 471-7059

## 13 594

At the CE 1/16 corner of Section 6:  
A 7" diam. Fir brs. S. 39° E., 25.75 ft.  
A 6" diam. Fir brs. S. 37° W., 22.6 ft.


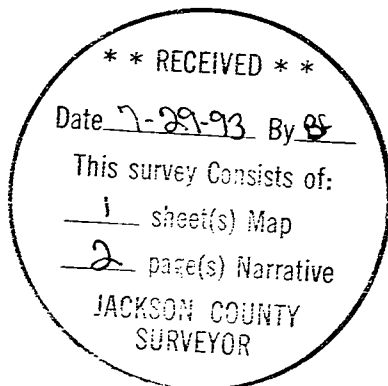
At the C-W-E 1/64 corner of Section 6:  
A 6" diam. Oak brs. N. 75° E., 14.40 ft.  
A 5" diam. Oak brs. N. 23° W., 18.65 ft.

At the C-W-N-E 1/64 corner of Section 6:  
A 9" diam. Fir brs. N. 89° E., 14.9 ft.  
A 6" diam. Fir brs. N. 46° W., 12.5 ft.

BASIS OF BEARINGS: West line, NW 1/4 Sec. per 1981 B.L.M. survey.

EQUIPMENT: Nikon DTM-A5 electronic total station.

DATE COMPLETED: July 25, 1993.



# Edwards Surveying & Land Planning Inc.

DARREL W. EDWARDS  
OREGON REG. 741  
ARIZONA REG. 9746



DAVID A. EDWARDS  
OREGON REG. 2339

REGISTERED LAND SURVEYORS  
823 WEST 8TH ST.  
MEDFORD, OREGON 97501  
(503) 776-2313 • (503) 471-7059

SURVEY NUMBER 13594

SURVEY NARRATIVE TO COMPLY WITH CHAPTER 209, PARAGRAPH 250,  
OREGON REVISED STATUTES

**SURVEY FOR:** Boise Cascade Timber and Wood Products Group  
P.O. Box 100  
Medford, Oregon 97501

**LOCATION:** In Section 5 & 6, T. 33 S., R. 1 W., W.M., in  
Jackson County, Oregon.

**PURPOSE:** To locate and monument the corners of Boise  
Cascade land in Secs. 5 & 6 and to blaze trees  
and place metal tags marking the boundaries of  
said lands as shown on the attached map.

**PROCEDURE:** Control traverses were run to tie in the  
controlling Government corners as shown. The  
South 1/4 corner of Section 6 was computed from  
ties to the B.L.M. bearing trees as the  
monument itself is gone. According to my ties,  
the B.L.M. cap for the East 1/4 corner of  
Section 6 is out of position by nearly 7 feet.  
The North 1/16 on the East line is within 1.98  
feet however. I therefore use the computed  
position for the East 1/4 corner and accept the  
1/16 corner as shown. A search by ourselves and  
the County Surveyor's personnel could find no  
original evidence of the North 1/4 corner of  
Section 6. The subdivision of Section 6 was  
then computed as shown. The true lines were  
then marked and trees were blazed if they were  
within 3' of the line. Aluminum tags mkd.  
"P/L BCC" were set at maximum 100' intervals  
along these lines. Bearing trees were marked  
according to the 1973 B.L.M. Manual and  
measured to center of tree at root crown.  
Monuments set on this survey consist of 5/8" x  
30" steel pins with red plastic caps mkd.  
"D.A. EDWARDS-LS 2339". The bearing trees are  
situated as follows:

At the South 1/16 cor. between Secs. 5 & 6:  
A 7" diam. Fir brs. S. 24° 30' E., 13.9 ft.  
A 5" diam. Fir brs. N. 82° W., 13.65 ft.

At the SE 1/16 corner of Section 6:  
A 10" diam. Fir brs. N. 29° E., 16.85 ft.  
An 8" diam. Fir brs. N. 84° E., 20.20 ft.