

GARY D. KAISER
R.P.L.S. ORE. 803
C.W.R.E. ORE. 73

KAISER SURVEYING
19440 HIGHWAY 62
EAGLE POINT, OREGON 97524

PHONE
SHADY COVE (503) 878-3995
MEDFORD PHONE/FAX (503) 779-8040

SURVEY NO. 13581

SURVEY NARRATIVE TO COMPLY WITH O.R.S. 209.250

SURVEY FOR: JAMES U. AYER
AND
JEANETTE C. AYER
1005 MEADOW VALLEY
MT. SHASTA, CA 96067

SURVEY BY: KAISER SURVEYING
19440 HWY. 62
EAGLE POINT, OR 97524


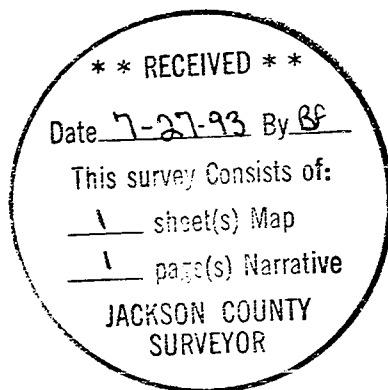
LOCATION: NW ¼ of Section 36, T. 33 S.,
R. 1 W., W.M., Jackson County,
Oregon

BASIS OF BEARINGS: Filed Survey No. 6212

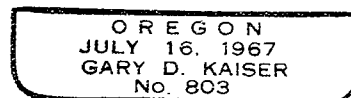
DATE: July 23, 1993

PURPOSE: To monument the Easterly boundary of
tract described in Inst. No. 92-
35165 O.R.

PROCEDURE: Utilizing controls established on
Filed Survey Nos. 4422 and 6212, the desired boundary was
monumented as shown on the annexed map.



J. O. K.



Exp. 12-31-93