



SURVEY NO. 13577

**SURVEY NARRATIVE TO COMPLY WITH PARAGRAPH 209.250  
OREGON REVISED STATUTES**

Survey for: William A. Ross  
3515 Brownsboro Highway  
Eagle Point, Or. 97524

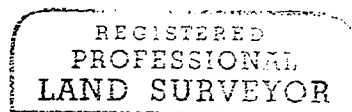
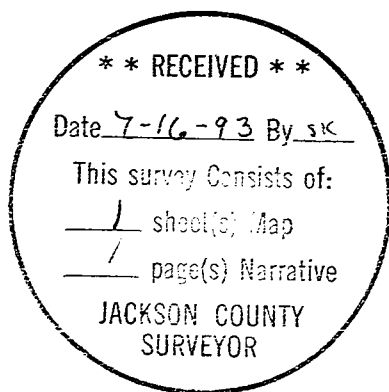
Location: Southwest one-quarter (1/4) of Section 31,  
Township 35 South, Range 1 East, Willamette  
Meridian, Jackson County, Oregon

Purpose: To survey and monument a property line  
adjustment as approved by the Jackson County  
Planning Department (File No. 93-16-LLA)

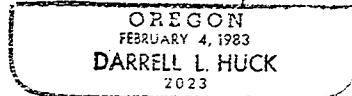
Procedure: Utilizing a one-second theodolite and  
electronic distance measuring equipment, a  
control traverse was run tying monuments found  
per Recorded Survey No. 4263. The location of  
the adjusted lot line was computed per  
client's directions and the witness monument  
was set near the top of bank of an existing  
irrigation ditch.

Basis of Bearing: Recorded Survey No. 4263

Date: July 7, 1993



*Darrell L. Huck*



Darrell L. Huck  
L.S. 2023 - Oregon  
Expires 12/31/93  
Hoffbuhr & Associates, Inc.  
1062 East Jackson Street  
Medford, Oregon 97504

(rossnarr.dlh)