

- LEGEND**
- SET 5/8" X 30" REBAR WITH YELLOW PLASTIC CAP MARKED " TEMPLIN LS 2358 "
 - SET TACK IN LEAD WITH BRASS WASHER MARKED " LS 2358 "
 - FD. 3/4" IRON PIPE WITH LEAD PLUG AND TACK PER RS 1454.
PIPE BEARS N 20°08'48" E 0.25' FROM DEED CORNER POSITION
 - FD. BRASS CAP IN MONUMENT CASE PER CITY OF MEDFORD
 - △ CALCULATED POSITION
 - () RECORD BEARING/DISTANCE PER RS 1454

BEARINGS BASED UPON RS 1454

** NARRATIVE IS SEPARATE DOCUMENT **

**** RECEIVED ****

Date 7-16-93 By sk

This survey consists of:

1 sheet(s) Map

1 page(s) Narrative

JACKSON COUNTY
SURVEYOR

REGISTERED
PROFESSIONAL
LAND SURVEYOR

Richard G. Templin

OREGON
RICHARD G. TEMPLIN
2358

My Certificate Expires: 6-30-94

RICHARD TEMPLIN LAND SURVEYING
2042 SANDRA PL. 776-0991 & 474-7730 MEDFORD, OREGON

MAP OF SURVEY

LOCATED IN
NE COR. OF D.L.C. 84, SECTION 38, T.37S., R.2W., W.M.
CITY OF MEDFORD, JACKSON COUNTY, OREGON

SURVEYED FOR: COLVIN OIL CO.
2530 FOOTHILL BLVD.
GRANTS PASS, OREGON 97528

DATE: JUNE 10, 1993

RICHARD G. TEMPLIN
PROFESSIONAL LAND SURVEYOR
2042 Sandra Pl.
Medford, Oregon 97504
(503) 776-0991 • 474-7720

NARRATIVE

SURVEY NO. 13571

SURVEY FOR: Colvin Oil Co.
2520 Foothills Blvd.
Grants Pass, Oregon 97526



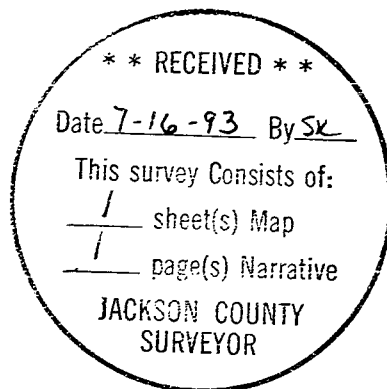
LOCATION: In the NE corner of D.L.C. 84, in Section 36,
Township 37 South, Range 2 West, Willamette
Meridian, City of Medford, Jackson County,
Oregon.

PURPOSE: To monument the deed corners of Instrument
number 91-17911 of the Official Deed Records
of Jackson County, Oregon.

DATE: June 10, 1993

BASIS OF BEARING: Based upon Recorded Survey 1454, along the
North line of D.L.C. 84.

PROCEDURE: Utilizing a Nikon A-10 Total Station, tied
found monuments as shown on accompanying map.
I then computed said deed corners and set as
shown.



My Certificate Expires Dec. 31, 19 94