
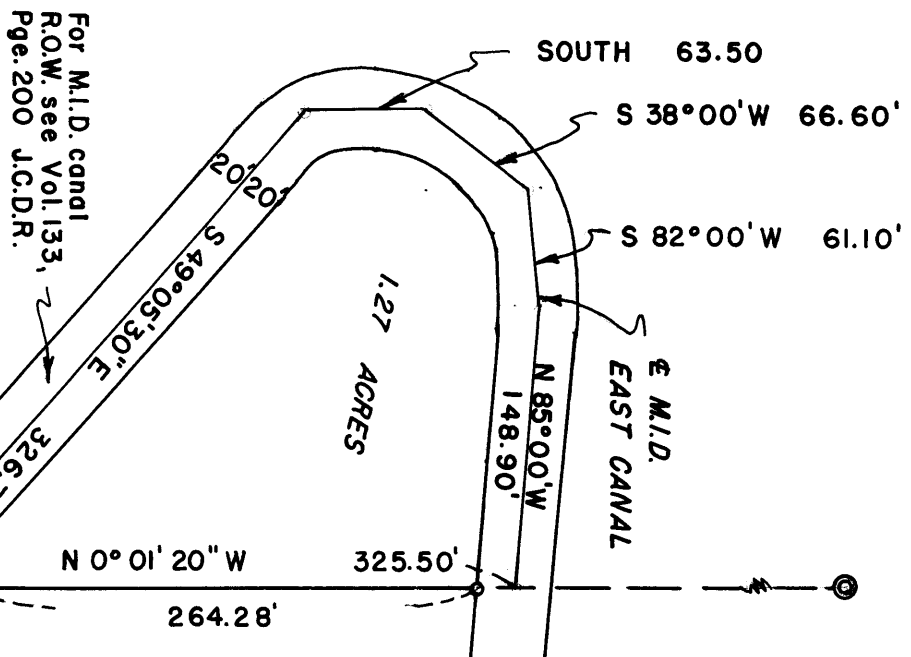


Survey for
RALPH COOK & VAUGHN KEYSER
Located in Lots 12 & 14 of
CREST BROOK ORCHARD TRACTS
in D.L.C. 59, Secs. 27 & 28
T. 37 S., R. 1 W., W.M.
By: Mark E. Boyden
Jan. 1960

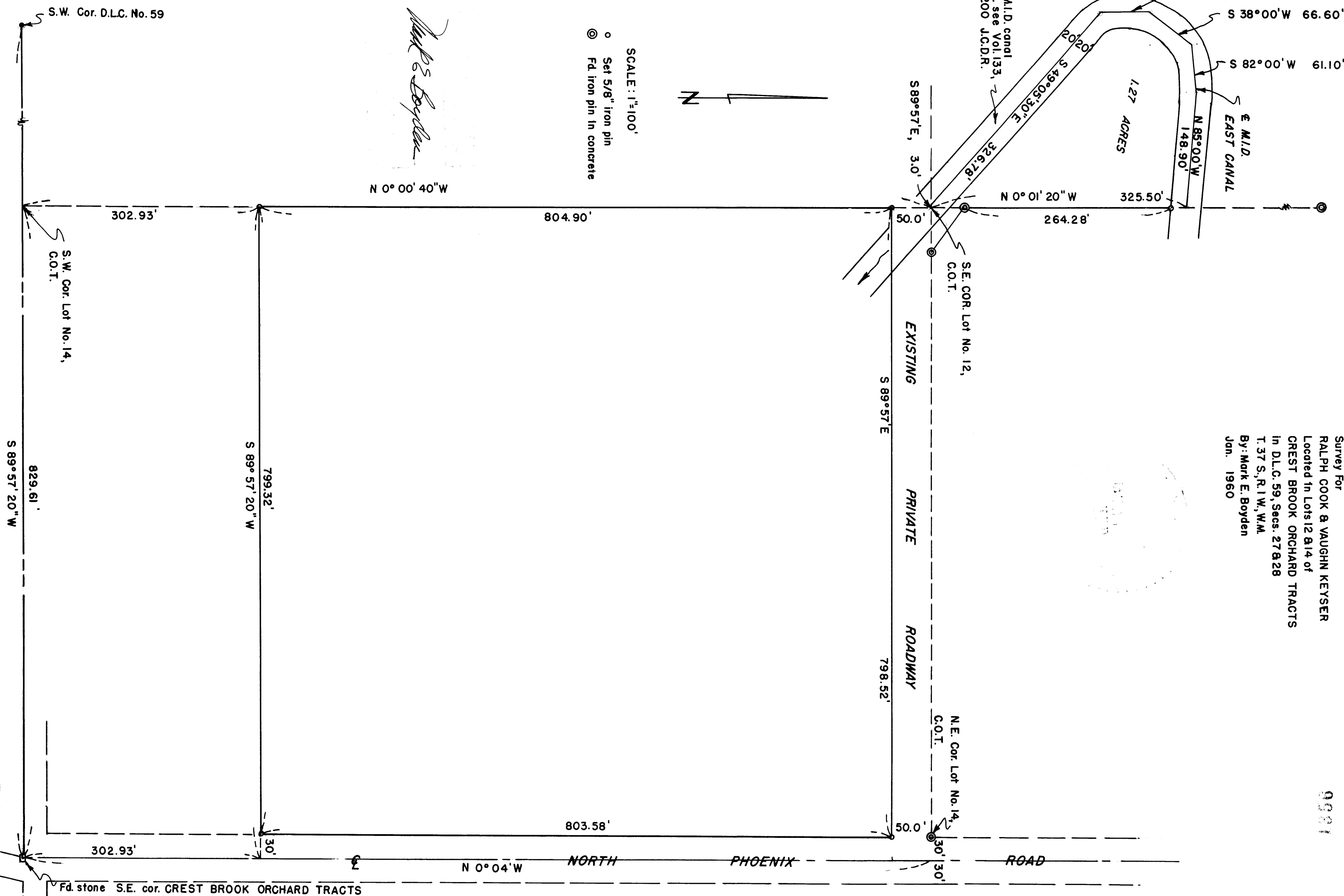


SCALE: 1"=100'

- o Set 5/8" iron pin
- ⊙ Fd. iron pin in concrete

Mark E. Boyden

N 0° 00' 40" W



S.W. Cor. D.L.C. No. 59

S.W. Cor. Lot No. 14, C.O.T.

S.E. Cor. Lot No. 12, C.O.T.

N.E. Cor. Lot No. 14, C.O.T.

Fd. stone S.E. cor. CREST BROOK ORCHARD TRACTS

Survey Narrative to Comply with Paragraph 209.250,
Oregon Revised Statutes

FOR: Ralph Cook and Vaughn Keyser

PURPOSE: To monument and describe that portion of Lot No. 12 of CREST BROOK ORCHARD TRACTS lying Easterly from the centerline of the Medford Irrigation District's East Canal.

To monument that portion of Lot No. 14 of CREST BROOK ORCHARD TRACTS being purchased on contract by Ralph Cook and Vaughn Keyser from G. O. Gillaspey and described in Title Insurance Policy No. 1-40882 issued by the Southern Oregon Title Company.

PROCEDURE: The control for this survey was previously established by this office on Recorded Survey No. 1227.

Found the necessary control monuments as shown, setting 5/8" iron pins at the new corners where indicated on the map.

January 1960

REGISTERED
OREGON
LAND SURVEYOR
Mark E. Boyden
NOVEMBER 9 1951
MARK E. BOYDEN
281

RECEIVED
JACKSON
JAN 25 1960
COUNTY
ENGINEER-SURVEYOR