

# BOUNDARY SURVEY FOR EDWARD LONG

LYING IN THE NORTHWEST CORNER OF SECTION 8,

TOWNSHIP 33 SOUTH, RANGE 4 WEST, W. M.

24 MAY 1993

FD DCO BRASS CAP  
1970  
DOUGLAS CO. REF. NO. 18  
B.T.'S OF RECORD

2397.88  
S88°01'35"W (S87°59'00"W 2394.30')  
PER CS 58/202

FD DCO BRASS CAP  
1970  
DOUGLAS CO. REF. NO. 17  
B.T.'S OF RECORD

DOUGLAS COUNTY

B. T. 'S:  
6" CEDAR S31°W 13.6 FEET  
SCRIBED: C 1/4 S8 BT  
12" DOUG FIR S32°E 44.4 FEET  
SCRIBED: C 1/4 S8 BT  
6" DOUG FIR S89°E 46.4 FEET  
SCRIBED: C 1/4 S8 BT  
14" CEDAR N5°W 69.8 FEET  
SCRIBED: C 1/4 S8 BT  
MICROWAVE TOWER BEARS SOUTH 200 FEET  
(PLUS OR MINUS)

2638.83  
S0°02'45"W

JACKSON COUNTY

C 1/4 SECTION 8:  
SET 5/8"x30" REBAR 27" IN THE GROUND  
IN A 12" DIA. ROCK MOUND  
WITH A 1 1/2" ALUM. CAP STAMPED:  
T33S R4W  
C 1/4 S8  
LS 1651  
1993

(N89°36'50"E 5353.67)  
PER NO. 685

2549.95

FD DCO BRASS CAP  
3/4" I. PIPE W/ B.C. 1970  
DOUGLAS CO. REF. NO. 16  
B.T.'S OF RECORD

N89°23'20"E  
(2688.45)

FD 3/4" I. PIPE  
217.69  
S89°56'58"E  
(EAST 217.47')

2666.96  
N89°23'20"E (2665.22)

FD BRASS CAP  
1" I. PIPE W/ B.C. 1955  
JACKSON CO. REF. NO. 18  
B.T.'S OF RECORD

2627.65  
N88°14'11"E PER 9808

FD 5/8" IRON ROD  
W/CAP MARKED "R.E.WARE LS 1005"  
PER 9808

JACKSON COUNTY

2642.32  
S0°02'45"W

BASIS OF BEARING PER JACKSON CO. SURVEY 685  
5281.15' (5284.29')

JACKSON COUNTY

FD BRASS CAP  
1 1/4" I. PIPE W/B.C. 1989  
JACKSON CO. REF. NO. 7  
B.T.'S OF RECORD

### NARRATIVE:


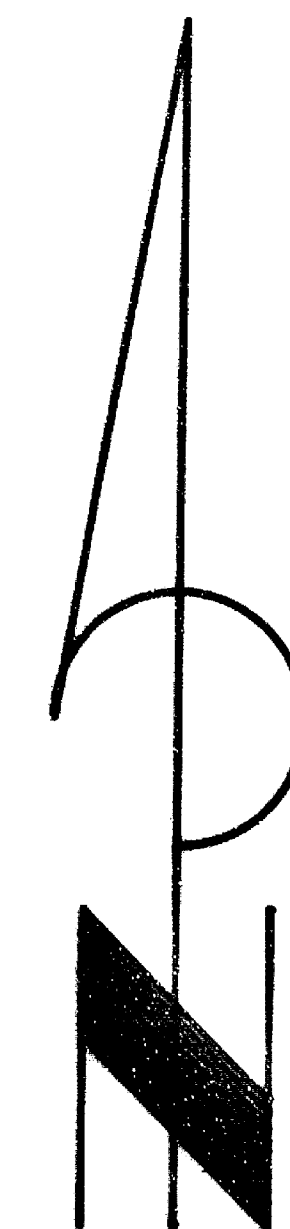
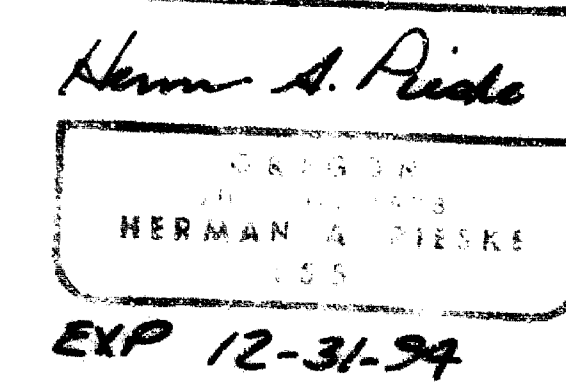
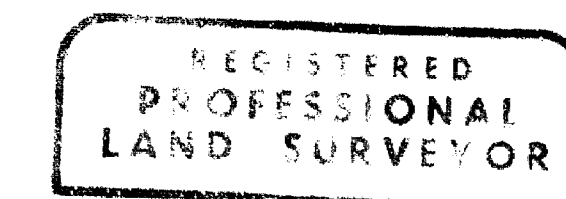

The purpose of this plat is to show boundary of the Northwest corner of Section 8, Township 33 South, Range 4 West, W.M. The Center 1/4 corner was set by the intersection of the North/South 1/4 section line with the East/West 1/4 section line. The W 1/4 corner of survey no. 685 was not found, the corner established by survey C.S. 42/79, 1955 and renewed by the Douglas County Surveyor's Office in 1970 was found and its position held. The Basis of Bearing was survey number 685 filed in the Jackson County Surveyor's Office.

### Maps of Record:

No. 685 Jackson County Surveyor's Office.  
No. 9808 Jackson County Surveyor's Office.  
Jackson County Government Remonumentation Notes.  
C.S. 58/202 Douglas County Surveyor's Office.  
Douglas County Government Remonumentation Notes.

### LEGEND:

- Found 5/8" Iron Rod or as noted.
- ⊙ Set Brass Cap



SCALE: 1 inch : 400 feet