

SURVEY NO. 13434

SURVEY NARRATIVE TO COMPLY WITH PARAGRAPH 205.250
OREGON REVISED STATUTES

SURVEY FOR: Andrea Mobley
P.O. Box 4621
Medford, Oregon

LOCATION: South half of Section 13 in Township 39 South, Range
3 West of the Willamette Meridian, Jackson County,
Oregon.


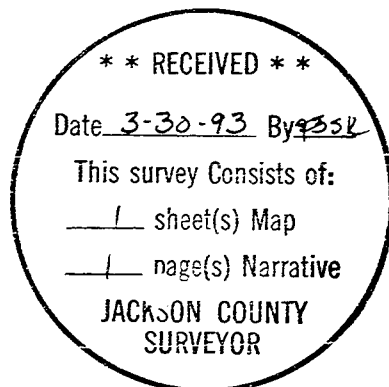
PURPOSE: Verify the location of the north-south centerline of
Section 13, and to locate and map the improvements
that are immediately to the west of the line.

PROCEDURE: An electronic distance meter traverse was run
between the monument at the south 1/4 corner to the
monument at the center 1/4 corner of Section 13,
with ties to the two found monuments at the north
end of the property. The resulting measurements
compared reasonably with those shown on the map of
File Survey No. 7085.

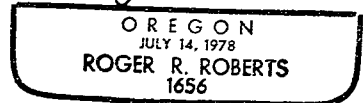
Measurements were taken to the house and
additional improvements found to be west of the
section centerline, as shown on the accompanying
map.

Basis of bearing: Survey No. 7085, along the
north-south centerline of
Section 13.

Date: March 25, 1993



Roger R. Roberts



Expires 12-31-94

Roger R. Roberts
LANDMARK SURVEYING
205 West Ninth Street
Medford, Oregon 97501

96-11347

AFFIDAVIT OF CORRECTION

13434

5.00
6.00 SURV

3:40

Be it hereby noted with regard to Survey No. 13434 as filed in the Office of the County Surveyor, the following correction should be made:


The bearing of the line, running southerly from the C 1/4 corner monument to the 1/4 corner on the south boundary of Section 13, should read " S 00°08'24" W ".

Date: April 5, 1996

Surveyor: Roger R. Roberts
Roger R. Roberts, RPLS



Roger R. Roberts




Expires 12-31-96

STATE OF OREGON)
County of Jackson) ss

Personally appeared the above named Roger R. Roberts, Registered Professional Land Surveyor, who acknowledged the foregoing to be his voluntary act and deed, before me this 5 day of APRIL, 1996.

Kirby L. Le Baron 6-15-99
Notary Public for the State of Oregon



I, Roger Reece, Josephine County Surveyor, acting on behalf of the Jackson County Surveyor, hereby certify that I have examined this Affidavit of Correction, and that the changes are permitted in accordance with Chapter 209, Paragraph 255, Oregon Revised Statutes.

Roger T. Reece
Roger Reece, Josephine Co. Surveyor

Jackson County, Oregon
Recorded
OFFICIAL RECORDS

3:40 APR 10 1996 PM

Stephanie A. Beckler
County Clerk