

SURVEY NO. 13423

SURVEY NARRATIVE TO COMPLY WITH PARAGRAPH 205.250
OREGON REVISED STATUTES

SURVEY FOR: Helen Kenyon and Leta Modene Groepper
PO Box 267 160 Major Creek Road
Eagle Point, OR Lyle, Washington


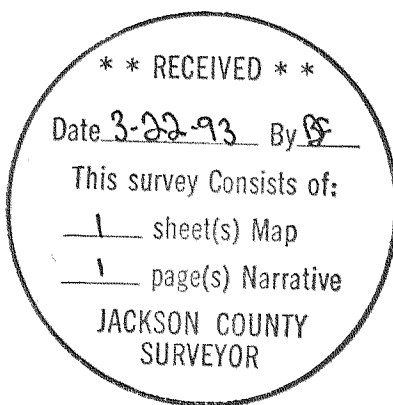
LOCATION: Northwest quarter of Section 5, Township 39 South,
Range 1 East, Willamette Meridian, Jackson County,
Oregon.

PURPOSE: Property line adjustment (Jackson County File No.
92-87-LLA).

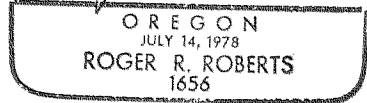
PROCEDURE: Control used for this survey was obtained by this
office during the course of Survey No. 13154.
Monumentation was placed along an old fenceline as
agreed to by the property owners involved, and
metes & bounds descriptions prepared.

Basis of bearing: Filed Survey No. 13154

Date: February 10, 1993



Roger R. Roberts



Expires 12-31-94

Roger R. Roberts
LANDMARK SURVEYING
205 West Ninth Street
Medford, Oregon 97501

T39S R1E 5 TL 400
5BD TL 2400