

Property Boundary Adjustment

Approved by the Jackson County Department of Planning and Development (File No. 92-84-LLA)

By *Gary D. Kaiser*

Date *March 24, 1993*

13421

Survey for

Edgar L. Hurst
3535 Upper River Road
Grants Pass, Oregon
97526

Location

SE 1/4 of Section 17,
T.36S., R.1W., W.M.,
Jackson County, Oregon

Survey by

Kaiser Surveying
19440 Highway 62
Eagle Point, Oregon
97524

REGISTERED
PROFESSIONAL
LAND SURVEYOR

OREGON
JULY 16, 1987
GARY D. KAISER
NO. 803

Date

March 22, 1993

Exp. 12-31-93

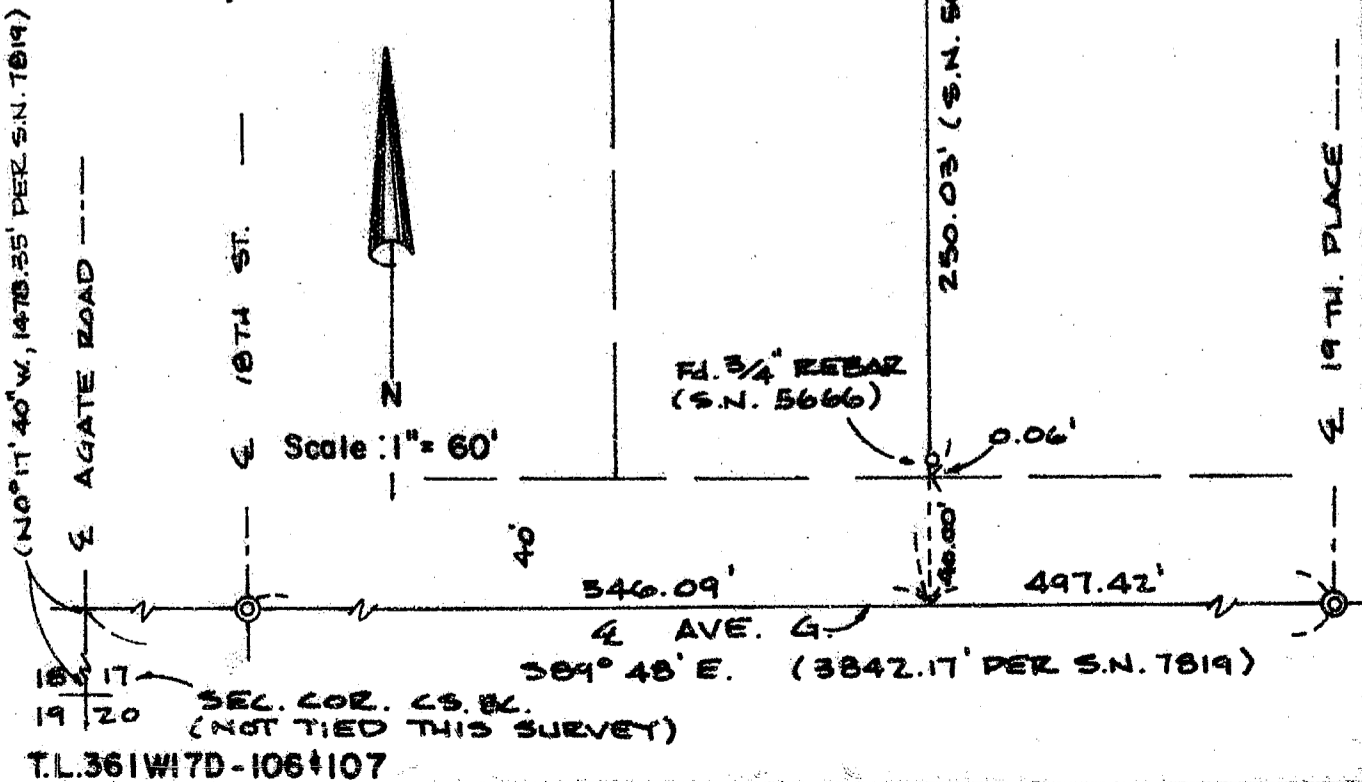
Legend

- ⊙ Found Br. Disk in cons.
- Found monument as indicated
- Set 5/8" x 24" Rebar with plastic cap marked "KAISER RLS 803"

** RECEIVED **
 Date *3-24-93* By *BS*
 This survey consists of:
 _____ sheet(s) Map
1 page(s) Narrative
 JACKSON COUNTY
 SURVEYOR

Basis of Bearings

☉ Ave "G" per
Filed Survey No. 7819



13421

GARY D. KAISER
R.P.L.S. ORE. 803
C.W.R.E. ORE. 73

KAISER SURVEYING
19440 HIGHWAY 62
EAGLE POINT, OREGON 97524

PHONE
SHADY COVE (503) 878-3995
MEDFORD PHONE/FAX (503) 779-8040

SURVEY NO. 13421

SURVEY NARRATIVE TO COMPLY WITH O.R.S. 209.250

SURVEY FOR: EDGAR L. HURST
3535 UPPER RIVER ROAD
GRANTS PASS, OR 97526

SURVEY BY: KAISER SURVEYING
19440 HWY. 62
EAGLE POINT, OR 97524



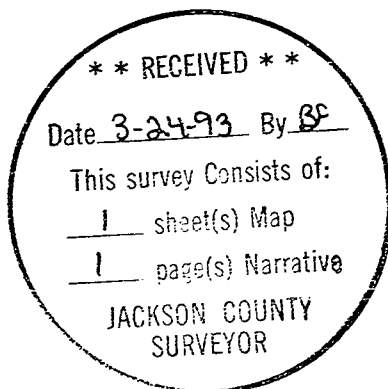
LOCATION: SE ¼ of Section 17, T. 36 S.,
R. 1 W., W.M., Jackson County,
Oregon

BASIS OF BEARINGS: Centerline Ave. "G" per Filed Survey
No. 7819

DATE: March 22, 1993

PURPOSE: To monument the common boundary
between tracts described in Inst.
No. 93-08139 O.R. and 93-08140
O.R.. The Northerly portion of said
boundary being the new boundary
approved by property boundary
adjustment, County File 92-84-LLA.

PROCEDURE: Utilizing found monuments as shown
on the annexed map for control, the desired property boundary
was monumented as shown.



Exp. 12-31-93