

**LEGEND**

- FD. 3/4" IRON PIPE PER RS 9740
- FD. IRON BOLT PER RS 9740
- FD. 3/4" IRON PIPE PER RS 3528
- ⊙ FD. 5/8" IRON ROD PER RS 9740
- ⊕ FD. BRASS CAP IN MONUMENT CASE, SW COR. OF DLC 88 PER JACKSON COUNTY REESTABLISHMENT BOOK, PAGE 88
- ⊙ FD. 5/8" IRON ROD WITH YELLOW PLASTIC CAP MARKED " D. McMAHAN LS1913 " PER RS 12601
- SET 5/8" X 30" REBAR WITH YELLOW PLASTIC CAP, MARKED " TEMPLIN LS2359 "
- △ CALCULATED POSITION
- [ ] DEED RECORD
- ( ) RECORD BEARING/DISTANCE PER RS 3528
- (( )) RECORD BEARING/DISTANCE PER RS 9740
- ✕ INDICATES EXISTING FENCE

BEARINGS BASED UPON RS 9740  
 \*\* NARRATIVE IS SEPARATE DOCUMENT \*\*

**\*\* RECEIVED \*\***  
 Date: 2-9-93 By: [Signature]  
 This survey consists of:  
 1 sheet(s) Map  
 1 page(s) Narrative  
 JACKSON COUNTY SURVEYOR

REGISTERED PROFESSIONAL LAND SURVEYOR  
 [Signature]  
 OREGON  
 RICHARD G. TEMPLIN  
 2359  
 My Certificate Expires Dec. 31, 19 94

**RICHARD TEMPLIN LAND SURVEYING**  
 2042 SANDRA PL 776-0991 & 474-7720 MEDFORD, OREGON  
**MAP OF SURVEY**  
 LOCATED IN  
 SW1/4 OF SECTION 24, T.37S., R.2W., W.M.  
 JACKSON COUNTY, OREGON  
 SURVEYED FOR: MR. DOUG PICKELL 832 E. MAIN #12 MEDFORD, OREGON 97504  
 DATE: JAN. 27, 1993

37 - 2W - 24CB TL 2400

FILE: " PICKEL2.DW2 "

**RICHARD G. TEMPLIN**  
PROFESSIONAL LAND SURVEYOR  
2042 Sandra Pl.  
Medford, Oregon 97504  
(503) 776-0991 • 474-7720

**13352**

NARRATIVE

Survey No. \_\_\_\_\_

SURVEY FOR: Mr. Doug Pickell  
832 E. Main St.  
Medford, Or. 97504


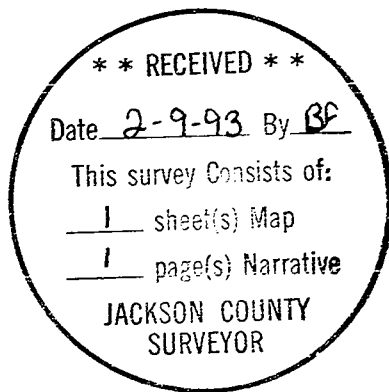
LOCATION: In the SW 1/4 of Section 24, Township 37 South,  
Range 2 West, of the Willamette Meridian, Jackson  
County, Oregon.

PURPOSE: To survey and the mark Deed corners of Instrument  
Number 88-04480, of the Official Deed Records of  
Jackson County, Oregon.

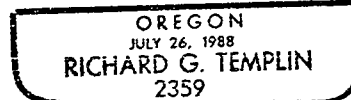
DATE: January 27, 1993

BASIS OF Bearings based upon R.S. 9740, as shown on  
accompanying map.

PROCEDURE: Tied the SW corner of D.L.C. 88, along with  
monuments set and found on R.S. 3528, 9740 &  
12601. Computed deed corner positions and set  
5/8" iron rebar at deed corners, as shown.



*Myll*



My Certificate Expires Dec. 31, 19 94