

13351

NE COR.
D.L.C. 84

(S 0°08' 30" W 2203.75)

1531 PEACH

R.S. 922

1555 PEACH

(100.0) 100.02

(100.0) 100.02

(N 0°05' 20" W 200.0) 200.04

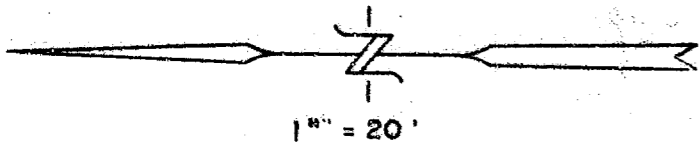
(S 89°59' W 132.80)

(N 0°08' 30" E 248.75)

(S 89°59' W)
(1170.0)

(20.0)

SOUTH PEACH STREET



LEGEND

- SET 5/8" x 30" RE-BAR WITH YELLOW PLASTIC CAP MARKED "TEMPLIN LS 2359"
 - ⊙ FOUND 3/4" IRON PIPE PER R.S. 922
BEARINGS BASED UPON R.S. 922
 - () INDICATES RECORD BEARING /DISTANCE PER R.S. 922
- NARRATIVE IS A SEPARATE DOCUMENT,

37-2W-38DB-TL200,300

** RECEIVED **

Date 2-11-93 By RT

This survey Consists of:

1 sheet(s) Map

1 page(s) Narrative

JACKSON COUNTY
SURVEYOR

<p>REGISTERED PROFESSIONAL LAND SURVEYOR</p> <p><i>Richard G. Templin</i></p> <p>OREGON JULY 25, 1988 RICHARD G. TEMPLIN 2359</p> <p>My Certificate Expires Dec. 31, 19 <u>94</u></p>	<p style="text-align: center;">RICHARD TEMPLIN LAND SURVEYING</p> <p>2042 SANDRA PL. 776-0991 & 474-7720 MEDFORD, OREGON 97504</p> <p style="text-align: center;">INDEPENDENT RESURVEY</p> <p>SURVEY FOR: NORAM UTILITY CORP. DATE: FEB. 9, 1993 2636 JACKSONVILLE HWY. MEDFORD, OR. 97501</p> <p style="text-align: right; font-size: 24pt;">13351</p> <p>LOCATED IN: D.L.C. NUMBER 84, T.37S., R.2W., S36, W.M., JACKSON COUNTY, OREGON</p>
---	--

RICHARD G. TEMPLIN
PROFESSIONAL LAND SURVEYOR
2042 Sandra Pl.
Medford, Oregon 97504
(503) 776-0991 • 474-7720

NARRATIVE

Survey No. 13351

SURVEY FOR: Noram Utility Corp.
2636 Jacksonville Hwy.
Medford, Or. 97501



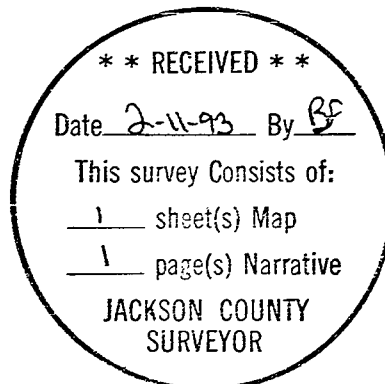
LOCATION: D.L.C. Number 84, in Section 36, Township 37
South, Range 2 West, of the Willamette Meridian,
Jackson County, Oregon.

PURPOSE: To replace the iron pipe set on R.S. 922, removed
during construction of an underground telephone
cable.

DATE: February 9, 1993

BASIS OF Bearings based upon R.S. 922.

PROCEDURE: Found the iron pipes set on R.S. 922, as shown.
Prorated the distance between them and set a 5/8"
rebar, as shown.



My Certificate Expires Dec. 31, 19 94