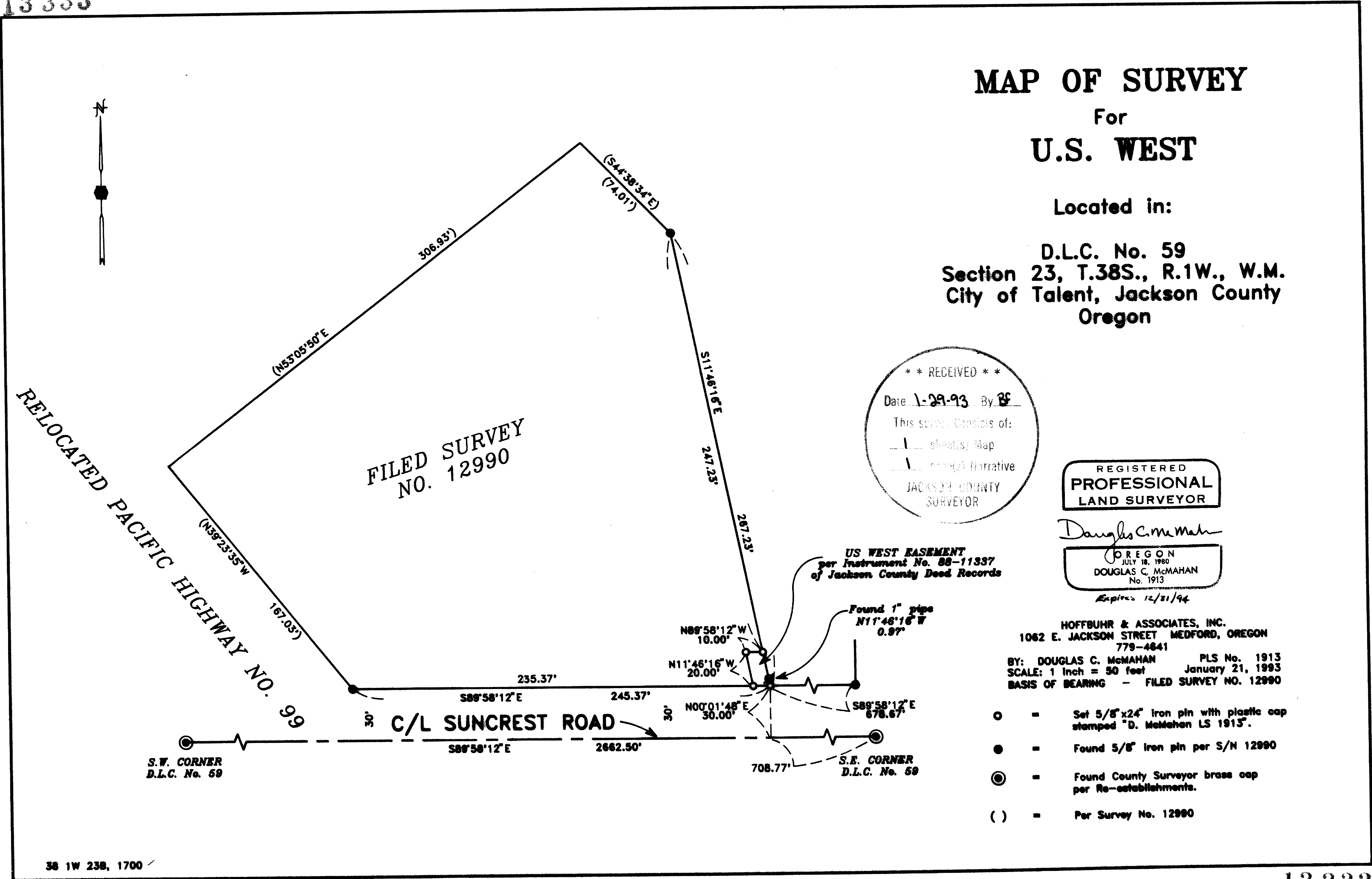


13333

MAP OF SURVEY For U.S. WEST

Located in:

D.L.C. No. 59
Section 23, T.38S., R.1W., W.M.
City of Talent, Jackson County
Oregon



**** RECEIVED ****
 Date 1-29-93 By DF
 This survey consists of:
 - sheet(s) Map
 - () () Narrative
 JACKSON COUNTY
 SURVEYOR

REGISTERED
PROFESSIONAL
 LAND SURVEYOR

Douglas C. McMah
 OREGON
 JULY 18, 1980
 DOUGLAS C. McMAHAN
 No. 1913
 Expires 12/31/94

HOFFBUHR & ASSOCIATES, INC.
 1062 E. JACKSON STREET MEDFORD, OREGON
 779-4841
 BY: DOUGLAS C. McMAHAN PLS No. 1913
 SCALE: 1 Inch = 50 feet January 21, 1993
 BASIS OF BEARING - FILED SURVEY NO. 12990

- = Set 5/8" x 24" iron pin with plastic cap stamped "D. McMahen LS 1913".
- = Found 5/8" iron pin per S/N 12990
- ⊙ = Found County Surveyor brass cap per Re-establishments.
- () = Per Survey No. 12990

13333

SURVEY NO. 13333

**SURVEY NARRATIVE TO COMPLY WITH PARAGRAPH 209.250
OREGON REVISED STATUTES**

Survey for: U.S. West
132 W. 4th
Medford, Oregon 97501

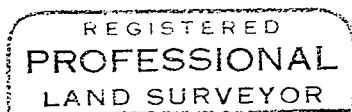
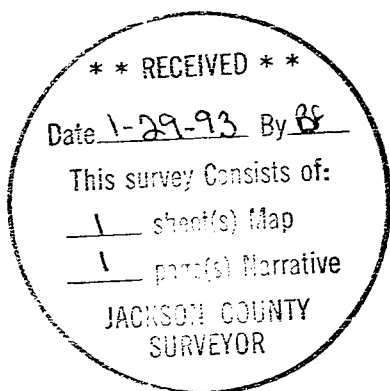
Location: Donation Land Claim No. 59, Northwest one-quarter (1/4) of Section 23 in Township 38 South, Range 1 West, Willamette Meridian, City of Talent, Jackson County, Oregon

Purpose: To survey and monument a 10 foot by 20 foot easement per Jackson County Instrument No. 88-11337 as requested by client

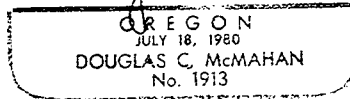
Procedure: Utilizing found monumentation per filed Survey No. 12990 and established County Surveyor monumentation for control, I set monuments as shown on the accompanying map.

Basis of Bearing: Filed Survey No. 12990

Date: January 21, 1993



Douglas C. McMahan



Douglas C. McMahan
L.S. 1913 - Oregon
Expires 12/31/94
Hoffbuhr & Associates, Inc.
1062 East Jackson Street
Medford, Oregon 97504