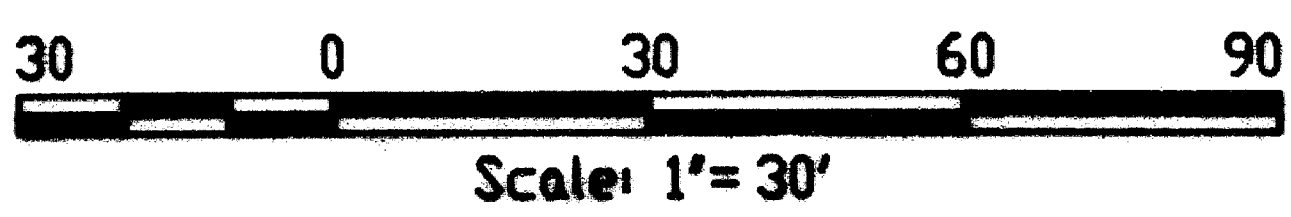


13163



PALOMINO  
DRIVE

GREEN ACRES DRIVE

BLOCK 4  
EL REINA SUBDIVISION  
EXTENSION NO. 1

LEGEND

- ⊙ = Found Jackson County Surveyor brass cap monument, 10" deep
- = Found 5/8 inch diameter iron pin
- ⊗ = Found 5/8 inch dia. iron pin, S25°07'E 0.7' of record position. This monument has been found in several locations over the past year, and as much as 5 ft. from rec. location
- ⊙ = Found ±5/8" dia. iron pin S3'E 1.9± from record position. This monument mysteriously appeared within hours of completion of field measurements for this survey. It is now covered by asphalt paving.
- ⊙ = 15 inch dia. concrete, with 1.5 inch dia. brass cap set flush in center. These are random offsets from the north property boundary, set by the client.
- ( ) = Plat record

Basis of bearing: El Reina Subdivision Extension No. 1

LANDMARK SURVEYING  
Roger R. Roberts  
205 West Ninth St.  
Medford, Oregon  
Tel 772-2071  
(91-024)

Sept. 17, 1992

REGISTERED  
PROFESSIONAL  
LAND SURVEYOR

*Roger R. Roberts*

DESIGN  
JULY 14, 1978  
ROGER R. ROBERTS  
MSB

\*\* RECEIVED \*\*  
Date: 9-28-92 By: *JK*  
This survey consists of:  
- Plat Map  
- Narrative  
JACKSON COUNTY  
SURVEYOR

MAP OF SURVEY  
for  
MICHAEL BAUER  
3383 Green Acres Drive  
Central Point, Oregon  
located in  
DLC No. 54, and  
SE 1/4 of Sec 9, T37S, R2W, WM.  
Jackson County, Oregon

13163

SURVEY NO. 13163

SURVEY NARRATIVE TO COMPLY WITH PARAGRAPH 205.250  
OREGON REVISED STATUTES

SURVEY FOR: Michael Bauer  
3383 Green Acres Drive  
Central Point, Oregon

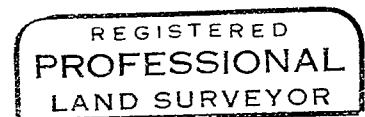
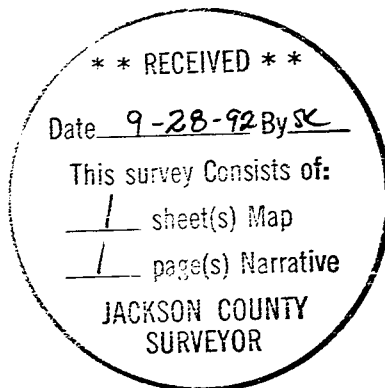
LOCATION: Block 4 of El Reina Subdivision Extension No. 1,  
being in Donation Land Claim No. 54, in the  
southeast quarter of Section 9, Township 37 South,  
Range <sup>12</sup>~~11~~ West of the Willamette Meridian, Jackson  
County, Oregon

PURPOSE: To determine the location of the offset monuments,  
as set by the client along the north boundary of Lot  
4, and file a map of survey so that the monuments  
will be of public record.

PROCEDURE: Those monuments shown as found on the map were used  
to establish control for determining the location of  
the common boundary line between Lots 3 and 4.

Basis of bearing: El Reina Subdivision Ext. No. 1

Date: September 16, 1992



*Roger R. Roberts*



Roger R. Roberts  
LANDMARK SURVEYING  
205 West Ninth Street  
Medford, Oregon 97501