



SURVEY NO. 13116

SURVEY NARRATIVE TO COMPLY WITH PARAGRAPH 209.250  
OREGON REVISED STATUTES

Survey for: Perry A. and Mary T. Jones  
215 Morton Way  
Jacksonville, Oregon 97530

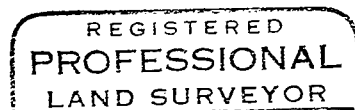

Location: The Northeast one-quarter (1/4) and the  
Northwest one-quarter (1/4) of Section 30,  
Township 37 South, Range 2 West, Willamette  
Meridian, Jackson County, Oregon

Purpose: To survey, monument and prepare descriptions  
for a Property Line Adjustment per clients'  
request and as shown on the accompanying map.  
(Jackson County File No. 92-09-LLA)

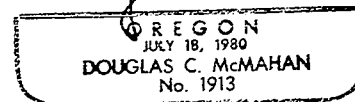
Procedure: This property was surveyed by J.A. Hoffbuhr  
in May of 1969 (see filed Survey No. 4022). The monuments for  
this proposed Property Line Adjustment were set at that time. No  
new monuments are being set at this time. This map is being  
filed to meet the current requirements for Property Line  
Adjustments.

Basis of Bearing: Filed Survey No. 4022

Date: April 7, 1992



*Douglas C. McMahan*



Douglas C. McMahan  
Hoffbuhr & Associates, Inc.