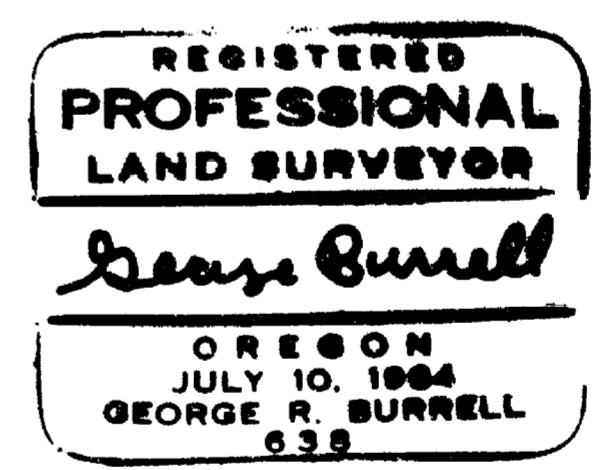


SCALE 1"=50'

Basis of Bearings Plat Record

LEGEND

o = Set 5/8"x24" I. Pin (tagged R.P.L.S. 638)



MAP OF SURVEY OF

Lot line adjustment (Co. File No. 92-19-LLA) between Lots 3 and 4 and 9 and 10 of Block 2, ARROWHEAD HEIGHTS SUBD. in the N.W. 1/4 of Section 24, T38S, R2W
 For: DAVID SUNDET
 By: George Burrell, P.L.S., 1379 Brookdale Medford, Oregon 97504, Mar. 16, 1992

APPROVAL:
Dody Veitch
 JACKSON COUNTY PLANNING
 5-19-92
 DATE

** RECEIVED **
 Date: 8-17-92 By: SC
 This survey consists of:
 - 1 sheet(s) Map
 - 1 part(s) Narrative
 JACKSON COUNTY SURVEYOR

SURVEY NO. 13110

SURVEY NARRATIVE TO COMPLY WITH O.R.S. 209.250

FOR:

David Sundet
1575 Comanche Dr.
Medford, OR 97501

LOCATION:

Lots 3,4,9 and 10 of Block 2 of ARROWHEAD HEIGHTS SUBD. in the Northwest 1/4 of Section 24, Township 38 South, Range 2 West.

PURPOSE:

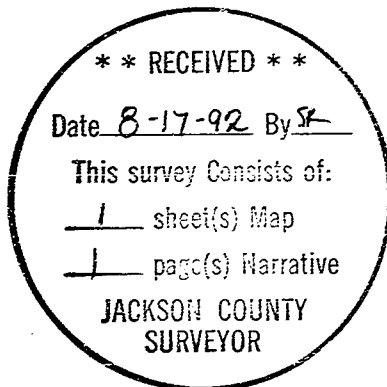
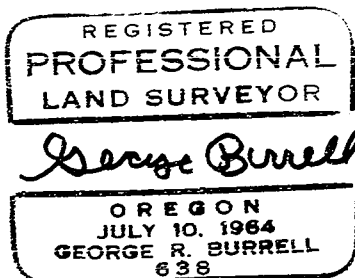
To monument and describe an adjusted lot line between Tax Lots No. 813 and 822-38-2W-24.

PROCEDURE:

From the found lot corner monuments as shown on the accompanying map, the adjusted common lot line between said tax lots was located and monumented according to instructions from the client, his adjoiner and the Jackson County Dept. of Planning.

BY:

George Burrell, P.L.S.
1379 Brookdale Road
Medford, Oregon 97504
March 16, 1992



T.L. No. 813 and 822-38-2W-24