

--- Basis of Bearing (N89°42'31"E 2645.34)<sup>a</sup> ---

NE Cor. Section 10  
2" galvanized iron pipe  
as per SN 11291

### MAP OF SURVEY

Located in Government Lot No. 1 in the Northeast Quarter  
of Section 10, Township 34 South, Range 1 West of the  
Willamette Meridian, Jackson County, Oregon.

for

# BOB FARRIS

#### LEGEND:

Bearing is based on the North line of Section 10 as per Filed Survey No. 11291.

○ found 5/8 inch iron pin as per Filed Survey No. 11557, or as described.

● set 5/8 inch x 24 inch iron pin with plastic cap marked "FARBER PLS 2189"

SN indicates as per Filed Survey No.


( )<sup>a</sup> indicates record data, SN 11291.

( )<sup>b</sup> indicates record data, SN 11557.

( )<sup>c</sup> indicates record data, SN 12472.

REGISTERED  
PROFESSIONAL  
LAND SURVEYOR

HERBERT A. FARBER  
2189



SURVEYED BY: FARBER & SONS, INC.  
FARBER SURVEYING  
P.O. BOX 5286  
CENTRAL POINT, OREGON 97502

OFFICE:  
908 EAST JACKSON  
MEDFORD, OREGON 97504  
PHONE: (503) 776-0846

COMPUTED BY: HAF  
SCALE: 1 inch : 100 feet  
DATE: 4 AUG 1992

ROTATION: 0°  
ORIGIN: 6200.000 N 7520.000 E  
JOB No.: 0187-9272-92

Survey No. 13102

SURVEY NARRATIVE TO COMPLY WITH O.R.S. 209.250

Survey for: Bob Farris  
3585 Ross Road  
Sebastopol, CA 95472

Location: Located in Government Lot 1 in the Northeast  
Quarter of Section 10, Township 34 South,  
Range 1 West of the Willamette Meridian,  
Jackson County, Oregon.


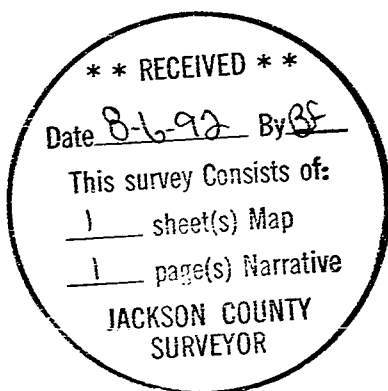
Purpose: To establish the property line as shown on the  
accompanying map.

Procedure: Utilizing control established in the  
performance of Filed Survey Nos. 11292, 11557,  
and 12472, I computed positions and set the  
monuments as shown.

Bearing is based on the North line of Section  
10 as per Filed Survey No. 11292.

Surveyed by: Farber & Sons, Inc.  
Farber Surveying  
908 East Jackson Street  
Medford, Oregon 97504

Date: 4 August 1992



*Herbert A. Farber*

