

Survey for:
 Jackson County Parks Department
 % Karen Smith
 200 Antelope Road
 White City, Oregon 97503



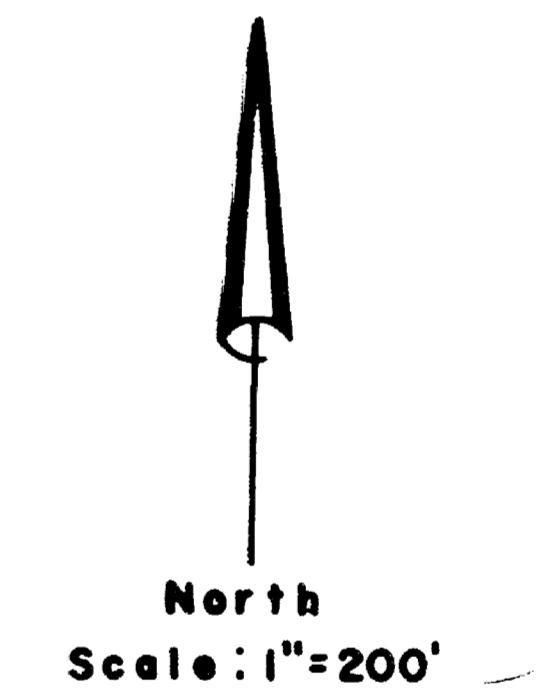
Location
 D.L.C. No. 48, SE 1/4, Section 32,
 T. 37S., R. 1W., W.M. & D.L.C. No. 38,
 NW 1/4, Section 4, & the NE 1/4
 Section 5, T. 38S., R. 1W., W.M.

Survey by:
 Boyden Surveyors
 108 Mistletoe Street
 Medford, Oregon 97501

Date
 July 1, 1992

Basis of Bearings
 Filed Survey No. 11553

- Legend**
- Found monument as indicated
 - Set 5/8" x 24" Rebar with red plastic cap stamped "BOYDEN RLS 281" (unless otherwise indicated)





MARK E. BOYDEN
R.P.L.S. ORE. 281
108 MISTLETOE ST., MEDFORD, OREGON 97501
PHONE (503) 773-6000

SURVEY NO. 13085

SURVEY NARRATIVE TO COMPLY WITH O.R.S. 209.250

SURVEY FOR: JACKSON COUNTY PARKS DEPARTMENT
200 ANTELOPE ROAD
WHITE CITY, OR 97503

SURVEY BY: BOYDEN SURVEYORS
108 MISTLETOE STREET
MEDFORD, OREGON

LOCATION: D.L.C. #48, SE $\frac{1}{4}$,
Sec. 32, T. 37 S., R. 1 W., W.M.
and D.L.C. #38, NW $\frac{1}{4}$,
Sec. 4 and the NE $\frac{1}{4}$, Sec. 5,
T. 38 S., R. 1 W., W.M., Jackson
County, Oregon

BASIS OF BEARINGS: FILED SURVEY NO. 11553

DATE: JULY 1, 1992

PURPOSE: To monument Parcels "A", "B" and "C"
proposed to be purchased from Martin
Heitkamp, Sr. and Rose Marie Leever
(See Ins. #91-02230 O.R.) for Bear
Creek Greenway purposes.

PROCEDURE: Found control monuments previously
utilized on Filed Survey No. 11553, monumenting the
additional desired parcels at positions shown on the map
to accompany this report.

