

13002

SURVEY NO. _____

SURVEY NARRATIVE TO COMPLY WITH PARAGRAPH 209.250
OREGON REVISED STATUTES

Survey for: Albert Taucher and Richard Young
280 Corona Ave. 6900 Crowfoot Rd.
Longbeach, Ca. Trail, Or.
90803 97541


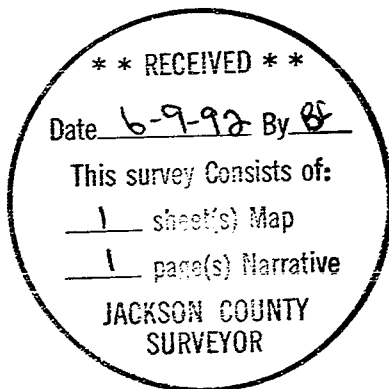
Location: Northwest one-quarter (1/4) of Section 3,
Township 34 South, Range 1 East, Willamette
Meridian, Jackson County, Oregon

Purpose: To survey and monument adjoining tax lots per
deed description as shown on the accompanying
map


Procedure: Utilizing found monumentation and control
established by this office in performing
Survey No. 7244, the boundary lines were
established and monuments set as shown on the
accompanying map. No attempt was made to
establish the right-of-way line of Crowfoot
Road and witness monuments were set at 30
feet from the average centerline as
constructed. Witness monuments were also set
on the westerly top of bank of Big Butte
Creek as title was determined to extend to
the existing creek centerline.

Basis of Bearing: Survey No. 7244

Date: June 8, 1992



Douglas C. McMahan



Douglas C. McMahan
Hoffbuhr & Associates, Inc.
1062 East Jackson St.
Medford, Or. 97504