

SURVEY NO. 12961

SURVEY NARRATIVE TO COMPLY WITH PARAGRAPH 209.250
OREGON REVISED STATUTES

Survey for: William McTaggart
P.O. Box 744
Jacksonville, Oregon 97530

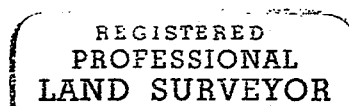
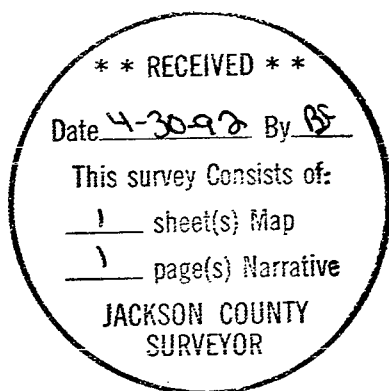
Location: Located in Donation Land Claim No. 37 in the Southwest one-quarter (1/4) of Section 2, the Northeast one-quarter (1/4) of Section 10, the Southwest one-quarter (1/4) and the Southeast one-quarter (1/4) of Section 3 in Township 39 South, Range 3 West of the Willamette Meridian in Jackson County, Oregon

Purpose: To survey and monument a one acre parcel as requested by client

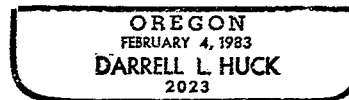
Procedure: Utilizing a one-second theodolite and electronic distance measuring equipment a control traverse was run tying found monuments from Recorded Survey No. 7283. The location of the one acre parcel was then computed and monuments were set as shown on the attached map.

Basis of bearing: Recorded Survey No. 7283

Date: March 13, 1992



Darrell L Huck



Darrell L. Huck
Hoffbuhr & Associates, Inc.
1062 E. Jackson St.
Medford, Oregon 97504-7027