

LEGEND

- FD. JACKSON COUNTY BRASS CAP, PER RE-ESTABLISHMENT BOOK, PAGE 71
- ⊗ FD. JACKSON COUNTY BRASS CAP, PER RE-ESTABLISHMENT BOOK, PAGE 23
- ⊙ FD. JACKSON COUNTY BRASS CAP, PER RE-ESTABLISHMENT BOOK, PAGE 26
- FD. JACKSON COUNTY BRASS CAP, PER RE-ESTABLISHMENT BOOK, PAGE 27
- ☑ FD. JACKSON COUNTY BRASS CAP, PER RE-ESTABLISHMENT BOOK, PAGE 53
- SET 5/8" x 30" REBAR WITH YELLOW PLASTIC CAP MARKED "TEMPLIN LS2359"
- ⊙ SET 1" x 30" GALV. IRON PIPE WITH YELLOW PLASTIC CAP IN TOP MARKED "TEMPLIN LS 2359 "
- INDICATES LINES BLAZED AND PAINTED

•• RECEIVED ••
 Date 4-3-92 by *RF*
 This plat consists of:
 1
 2
 JACSON COUNTY SURVEYOR

BASIS OF BEARING BASED ON SOLAR OBSERVATION

REGISTERED PROFESSIONAL LAND SURVEYOR
Richard G. Templin
 OREGON
 JULY 26 1982
 RICHARD G. TEMPLIN
 2359

RICHARD TEMPLIN LAND SURVEYING
 2042 SANDRA PL 776-0991 & 474-7720 MEDFORD, OREGON

PLAT OF SURVEY

LOCATED IN
 SECTION 36, T.35S., R.4W., W.M.
 JACKSON COUNTY, OREGON

SURVEYED FOR: MEDFORD CORPORATION P.O. BOX 550 MEDFORD, OREGON
 DATE: MARCH 23, 1992

RICHARD G. TEMPLIN
PROFESSIONAL LAND SURVEYOR

12933

2042 Sandra Pl.
Medford, Oregon 97504
(503) 776-0991 • 474-7720

I then returned to the C 1/4 corner and ran S 89°34'23" E, 1297.59 feet to the CE 1/16 corner, at said CE 1/16 corner set:

A 1"x 30" iron pipe with yellow plastic cap marked, "TEMPLIN LS 2359", from which scribed the following bearing tree:

A Cedar, 8" diameter bears S 22°E, 7.4 feet, scribed " CE 1/16S36" "BT".

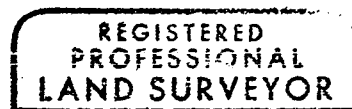
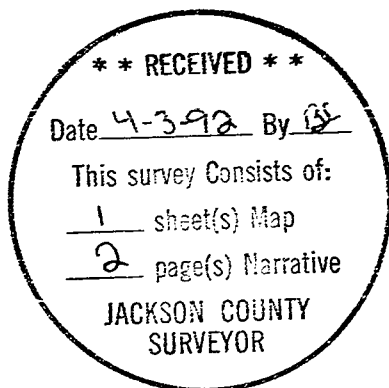
A Madrone, 13" diameter bears N 76°W, 13.0 feet, scribed " CE 1/16S36" "BT".

I then ran N 00°05'52" E, 2637.21 feet to the E 1/16 corner between Section 25 and 36, at said E 1/16 corner set:

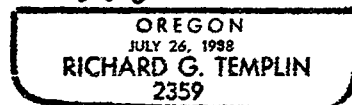
A 5/8"x 30" rebar with yellow plastic cap marked, "TEMPLIN LS 2359", from which scribed the following bearing tree:

A Douglas Fir, 13" diameter bears S 19°W, 12.0 feet, scribed " E1/16S36" "BT".

A Douglas Fir, 6" diameter bears N 61°W, 8.6 feet, scribed " E1/16S25" "BT".



Richard G. Templin



RICHARD G. TEMPLIN
PROFESSIONAL LAND SURVEYOR
2042 Sandra Pl.
Medford, Oregon 97504
(503) 776-0991 • 474-7720

NARRATIVE

Survey No. 12933

SURVEY FOR: Medco Corporation
P.O. Box 550
Medford, Oregon 97501

LOCATION: Section 36, Township 35 South, Range 4 West, of
the Willamette Meridian, Jackson County, Oregon.

PURPOSE: To run and mark true line as shown on
accompanying plat.

DATE: March 23, 1992

BASIS OF BEARING: Bearings based upon Solar Observation.

PROCEDURE Tied the North, South, East and West Quarter
corners, along with the NE corner of Section 36.
Computed the C 1/4 corner position from control
traverse and at said C 1/4 set:

A 1"x 30" iron pipe with yellow plastic cap
marked, "TEMPLIN LS 2359", from which scribed the
following bearing tree:
A Black Oak, 8" diameter bears N 5°E, 10.6 feet,
scribed " C1/4S36" "BT".
A Douglas Fir, 6" diameter bears N 38°E, 21.0
feet, scribed " C1/4S36" "BT".
A Douglas Fir, 12" diameter bears S 37°E, 20.4
feet, scribed " C1/4S36" "BT".
A Black Oak, 5" diameter bears S 12°W, 21.7 feet,
scribed " C1/4S36" "BT".

I then ran true line S 00°20'28" E, 2678.00 feet
to the S 1/4 of Section 36, which was blazed and
painted red.