


SURVEY IN SEC. 14, T. 36S, R. 1W, W.M.
 FOR
BUD HOOVER

BY EDWARD MC GINTY
 MEDFORD, OREGON
 JUNE 1959

SCALE 1" = 200'
 ● = 1/2" I. PIN
 ✕ = 5/8" I. PIN
 ○ = 3/4" PIPE
 ⊙ = 1 1/2" PIPE



Survey No. 1292

Survey Narrative to comply with O.R.S. 209-120 and O.R.S. 209-205.

Survey for: Bud Hoover

Survey by: Edward A. McGinty, L.S. 6/22/59

BASIS OF BEARING: Solar Observation.

PRECEDENCE OF SURVEY:

The center line of Riley road was determined from the County Engrs. and Surveyors data and their instructions accordingly. Finding a spike set by the County Engineer as shown and a bolt at the 1/16 corner, thru Section 14.

Found monuments on Antelope road and Riley road, which were used for a portion of the road in Section 23.


Found an 1 inch iron pipe at the north and south one quarter corner from which the west line was determined.

Determined the north line of the southwest quarter of the northeast quarter by sub-division of sections as shown, finding a concrete monument at the west one quarter corner and the northeast corner of Section 14.


Found a 2 inch iron pipe at the southeast corner of Section 14.

At the east one quarter corner, found no original evidence, so determined it at a proportional distance.

Surveyed parcels according to the instructions of client.



Edward A. McGinty



Survey No. 1292

Survey Narrative to comply with O.R.S. 209-120 and O.R.S. 209-205.

Survey for: Bud Hoover

Survey by: Edward A. McGinty, L.S. 6/22/59

BASIS OF BEARING: Solar Observation.

PRECEDENCE OF SURVEY:

The center line of Riley road was determined from the County Engrs. and Surveyors data and their instructions accordingly. Finding a spike set by the County Engineer as shown and a bolt at the 1/16 corner, thru Section 14.

Found monuments on Antelope road and Riley road, which were used for a portion of the road in Section 23.

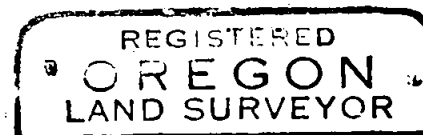

Found an 1 inch iron pipe at the north and south one quarter corner from which the west line was determined.

Determined the north line of the southwest quarter of the northeast quarter by sub-division of sections as shown, finding a concrete monument at the west one quarter corner and the northeast corner of Section 14.

Found a 2 inch iron pipe at the southeast corner of Section 14.

At the east one quarter corner, found no original evidence, so determined it at a proportional distance.

Surveyed parcels according to the instructions of client.



Edward A. McGinty

