

12905

MAP OF SURVEY For JOHN MACDIARMID

Located in:

The N.W. 1/4 of Section 5, T.37S., R.2W., W.M.
Jackson County, Oregon

HOFFBURG & ASSOCIATES, INC.
1062 E. JACKSON STREET
779-4641

BY: DARRELL L. HUCK
SCALE: 1 inch = 50 feet
BASIS OF BEARING

PLS No. 2023
February 17, 1982
SURVEY NO. 5359

- - Set 5/8" x 2 1/2" iron pin with plastic cap stamped "D. Huck LS 2023"
- - Found 5/8" iron pin
- ⊙ - Found brass cap monument
- X — - Fence line

Found
N. 0.08'
E. 0.25'

465.00'

121.10'

N 89°46'00" W

778.10'

N 89°46'00" W 1919.77'

248.90'

S/N 5359

HOPKINS CANAL
S 28°00'25" E

N 74°32'35" E
43.28'

N 00°14'00" E
31.71'

1102.19'

N.W. CORNER
D.L.C. NO. 47
2 1/2" Brass Cap
Per Jackson County
Re-establishment
0.2' Deep

*** RECEIVED ***
Date 3-16-92 By DS
This survey consists of:
— sheet(s) Map
— page(s) Narrative
JACKSON COUNTY
SURVEYOR

REGISTERED
PROFESSIONAL
LAND SURVEYOR

Darrell L. Huck

OREGON
FEBRUARY 4, 1983
DARRELL L. HUCK
3023

372W-5 T4610 -

12905

SURVEY NO. 12905

SURVEY NARRATIVE TO COMPLY WITH PARAGRAPH 209.250
OREGON REVISED STATUTES

SURVEY FOR: John MacDiarmid
100 Dean Drive
Central Point, Oregon 97502


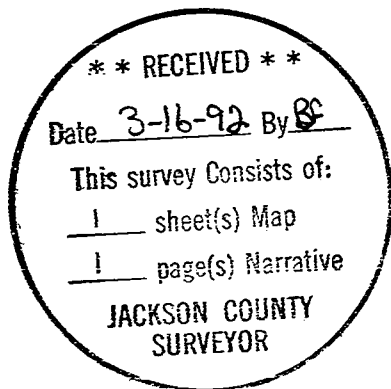
LOCATION: In the Northwest one-quarter of Section 5 in
Township 37 South, Range 2 West of the
Willamette Meridian in Jackson County,
Oregon.

PURPOSE: To replace pins set per Recorded Survey No.
5359 which were destroyed by construction.


PROCEDURE: Utilizing found monuments from Recorded
Survey No. 5359 as control, the locations of
missing pins were computed and monuments were
set as shown on the attached map.

BASIS OF BEARING: Recorded Survey No. 5359

DATE: February 17, 1992



Darrell L. Huck



Darrell L. Huck
Hoffbuhr & Associates, Inc.
1062 E. Jackson
Medford, Oregon 97504