

12777

SURVEY NO. _____

SURVEY NARRATIVE TO COMPLY WITH PARAGRAPH 209.250
OREGON REVISED STATUTES

SURVEY FOR: Bob Edmonds
24 Windflower
Laguna Hills, CA 92656


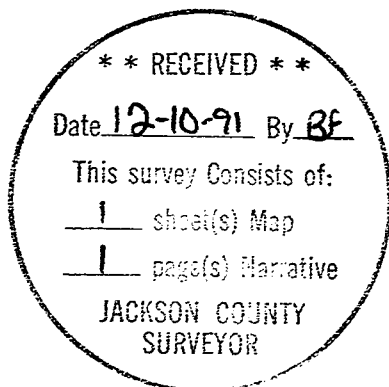
LOCATION: The Northwest one-quarter of Section 5 in
Township 38 South, Range 2 West, Willamette
Meridian, Jackson County, Oregon

PURPOSE: To survey and monument that tract of land as
shown on the attached plat as per client's
request

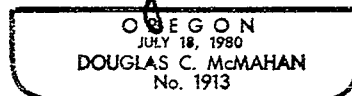
PROCEDURE: Utilizing a one second theodolite and
electronic distance measuring equipment a
control traverse was run based on found
monuments established at the time Survey No.
8854 was done. Property corners were then
computed and set as shown on the attached
plat.

BASIS OF BEARING: Recorded Survey No. 8854

DATE: September 26, 1991



Douglas C. McMahan



Douglas C. McMahan
Hoffbuhr & Associates, Inc.
219 N Oakdale
Medford, Oregon 97501