

PLAT OF SURVEY

Located in the SW 1/4 of Section 10, T. 34 S., R. 1 W. W.M., Jackson County, Oregon.
DATE: September 6, 1991

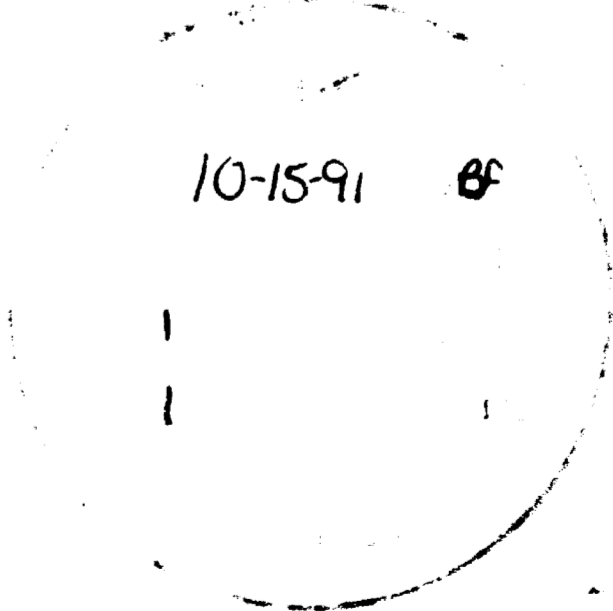
SURVEY FOR: Raymond Martin & Virgil Steed c/o Hall Streeter 1240 NW "B" Street Grants Pass, Or. 97526	SURVEY BY: Edwards Surveying & Land Planning, Inc. 823 West 8th Street Medford, Or. 97501 Phone 776-2313
--	---

REGISTERED
PROFESSIONAL
LAND SURVEYOR

Darrel W. Edwards

OREGON
JULY 6, 1988
DARREL W. EDWARDS
741

- LEGEND**
- R.S.N.: Recorded Survey No.
 - Basis of Bearings: R. S. N. 11816
 - x—x— Chain Link Fence
 - () Record Measurement per R.S.N. 11816.
 - Found 5/8" Steel Pin (Unrecorded)
 - ⊙ Jackson County Surveyor's Br. Cap Monument.
 - Set 5/8" x 24" Steel Pin w/plastic cap stamped "DW EDWARDS-PLS 741"



Edwards Surveying & Land Planning Inc.

DARREL W. EDWARDS
OREGON REG. 741
ARIZONA REG. 9746



DAVID A. EDWARDS
OREGON REG. 2339

REGISTERED LAND SURVEYORS
823 WEST 8TH ST.
MEDFORD, OREGON 97501
(503) 776-2313 • (503) 471-7059

12692

SURVEY NUMBER _____

SURVEY NARRATIVE TO COMPLY WITH CHAPTER 209, PARAGRAPH 205, OREGON REVISED STATUTES

SURVEY FOR: Raymond Martin & Virgil Steed
c/o Hale Streeter
1240 N.W. "B" Street
Grants Pass, OR 97526

LOCATION: SW 1/4 of Section 10, T. 34 S., R. 1 W. of the
Willamette Meridian, Jackson County, Oregon.

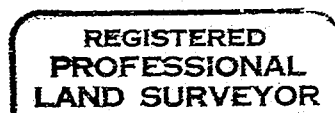
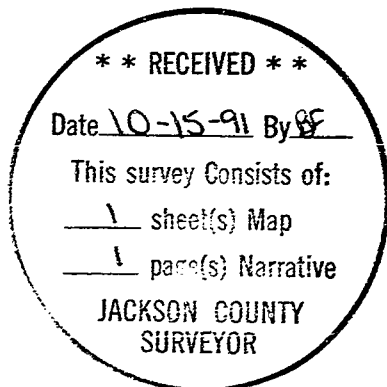
PURPOSE: Survey and Monument South line of tract of land
described in Document No. 90-29741. Stake proposed
building location.

PROCEDURE: Traversed from Southwest corner of Section 10 to metal
fence post occupying position of South 1/4 corner
Section 10. Used South line of Southwest 1/4 of
Section 10 as base bearing. Utilized information on
Recorded Survey No. 11816 to calculate position of deed
lines. Set 5/8" x 24" steel pins as shown on
accompanying plat.

**BASIS OF
BEARINGS:** Recorded Survey No. 11816.

EQUIPMENT: Nikon NTD-4 Semi-automatic Theodolite/E.D.M.

**DATE
COMPLETED:** September 6, 1991



Darrel W. Edwards

