

- LEGEND**
- ⊙ = Found BLM brass cap monument on pipe
 - ⊗ = Found Jackson County Surveyor brass cap monument on pipe
 - ⊕ = Found 2 inch pipe
 - ⊖ = Found 3/4 inch pipe
 - ⊙ = set 5/8"x24" iron rod with orange plastic cap marked "ROBERTS LS 1656"
 - () = record from Survey No. 3766

Basis of bearing: Survey No. 3766



Scale: 1" = 200'

LANDMARK SURVEYING
 Roger R. Roberts
 205 West Ninth Street
 Medford, Oregon 97501
 (File 90-024)

REGISTERED
**PROFESSIONAL
 LAND SURVEYOR**

Roger R. Roberts

OREGON
 JULY 14, 1978
ROGER R. ROBERTS
 1998

**MAP OF SURVEY
 of
 LOT LINE ADJUSTMENT**
 located in
 South 1/2 of Section 5, T35S, R4W, WM,
 Jackson County, Oregon
 for
PAUL JOHNSON
 9323 W. Evans Creek Road
 Rogue River, Oregon
 June, 1991

JOHNSON, PL 7

SURVEY NO. 12593

SURVEY NARRATIVE TO COMPLY WITH PARAGRAPH 205.250
OREGON REVISED STATUTES

SURVEY FOR: Paul Johnson
9323 W. Evans Creek Road
Rogue River, Oregon

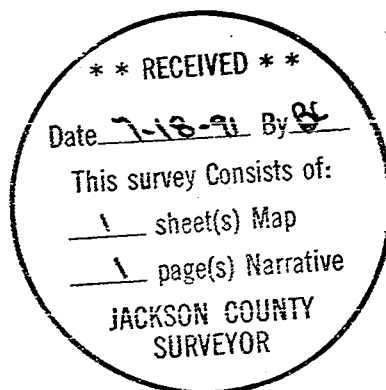
LOCATION: South $\frac{1}{2}$ of Section 5, T 35 S, R 4 W, WM.
Jackson County, Oregon

PURPOSE: Lot line adjustment

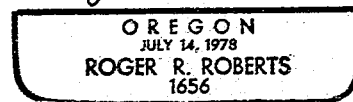
PROCEDURE: The southwest quarter of Section 5 was located from the monumentation as found on the attached map. The new lot configurations were determined as directed by the client, holding the acreage of both Tax Lots 303 and 305 at 10.00 acres. Tax Lot 303 and a portion of Tax Lot 305 were then marked with monuments as shown.

Basis of bearing: Survey No. 3766

Date: June, 1991



Roger R. Roberts



Roger R. Roberts
LANDMARK SURVEYING
205 West Ninth Street
Medford, Oregon 97501

5.00
6.00
Surv
FEE

1:41

94-00236

AFFIDAVIT OF CORRECTION

12593

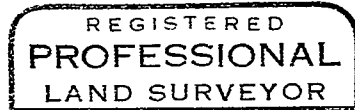
Be it hereby noted with regard to Survey No. 12593 as filed in the Office of the County Surveyor, the following correction should be made to the map of said survey:

Along the northerly boundary of Tax Lot 305 are the following three consecutive courses and distances: "East 119.13 ft.; S49°18'43"E 237.30 ft.; and S49°18'43"E 237.30 ft.". This third course and distance, which runs to the centerline of Browns Gulch Creek, should be corrected to read "S75°06'32"E 73.22 ft.".

Date: January 3, 1994

Surveyor: Roger R. Roberts

Roger R. Roberts, RPLS



Roger R. Roberts



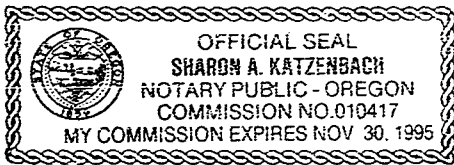
Expires 12-31-94

STATE OF OREGON)
County of Jackson) ss

Personally appeared the above named Roger R. Roberts, Registered Professional Land Surveyor, and acknowledged the foregoing to be his voluntary act and deed, before me this 4th day of January, 1994.

Sharon A. Katzenbach

Notary Public for the State of Oregon



I, Verlyn Thomas, Jackson County Surveyor, hereby certify that I have examined this Affidavit of Correction, and that the changes are permitted in accordance with Chapter 209, Paragraph 255, Oregon Revised Statutes.

Verlyn Thomas

Verlyn Thomas, County Surveyor

Jackson County, Oregon
Recorded
OFFICIAL RECORDS

1:41 JAN 04 1994 P.M.

KATHLEEN S. BECKETT
CLERK and RECORDER

Cheryl A. [Signature]