


SCALE 1" = 100'
 Basis of Bearings Solar Observation

- LEGEND**
- o = Set 5/8" x 24" I. Pin (tagged R.P.L.S.638)
 - O.R.J.C.O. = Official Records of Jackson County, Ore.
 - D.R. = Deed Record
 - x-x-x = Existing wire fence

REGISTERED
 PROFESSIONAL
 LAND SURVEYOR
George Burrell
 OREGON
 JULY 10, 1964
 GEORGE R. BURRELL
 638

MAP OF SURVEY

Located in N.W. 1/4 Section 3, T36S, R2W
 For: RICHARD J. CARNEY
 By: George Burrell, Land Surveying
 1379 Brookdale, Medford, OR 97504
 May 31, 1991



SURVEY NARRATIVE TO COMPLY WITH O.R.S. 209.250FOR:

Richard Carney
P.O. Box 12888
Salem, OR 97309

LOCATION:

The Northwest 1/4 of Section 3, Township 36 South, Range 2 West

PURPOSE:

To monument the corners of the tract described in Document No. 89-06834 of the Official Records of Jackson County.

PROCEDURE:

The Meridian was established from a solar observation near the N.W. corner of Section 3. The two Northerly corners of said tract were located at deed record distance from the N.W. corner of section 3.

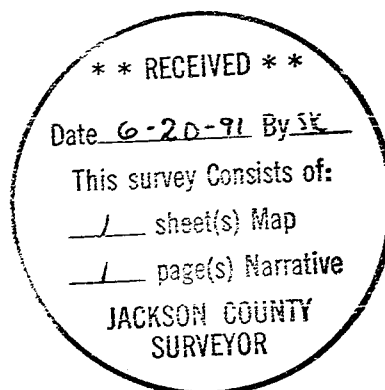
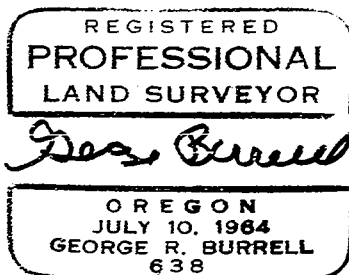
The Easterly and Westerly boundaries were located parallel to the West line of section 3, at deed record distance from the North line of section 3.

The East-West portion of the Southerly boundary was established parallel to the North line of section 3.

BY:

George Burrell, R.P.L.S.
1379 Brookdale
Medford, Oregon 97504

May 31, 1991



T.L. No. 104-36-2W-3