


LEGEND

- SET 5/8" x 30" REBAR WITH YELLOW PLASTIC CAP MARKED "TEMPLIN 2359"
- FD. BRASS CAP MONUMENT AS SHOWN
- FD. 3/4" IRON ROD, ORIGIN UNKNOWN
- FD. O.S.H.D. 5/8" IRON ROD / RIGHT OF WAY
- FD. 1" CHANNEL IRON, ORIGIN UNKNOWN
- ⊕ FD. 5/8" IRON ROD PER RS 7658
- () RECORD BEARING / DISTANCE PER RS 7658
- DR DEED RECORD
- INDICATES FENCE



REGISTERED PROFESSIONAL LAND SURVEYOR
My Lu
 OREGON
 JULY 26, 1988
 RICHARD G. TEMPLIN
 2359

RICHARD TEMPLIN LAND SURVEYING
 2042 SANDRA PL. 776-0991 & 474-7720 MEDFORD, OREGON

PLAT OF SURVEY

LOCATED IN
 NW 1/4 OF SECTION 18, T.37S., R.1W., W.M.
 JACKSON COUNTY, OREGON
 SURVEY FOR: MR. RANDY JONES
 3224 SYCAMORE WAY
 MEDFORD, OREGON
 DATE: APRIL 15, 1991

RICHARD G. TEMPLIN
PROFESSIONAL LAND SURVEYOR

2042 Sandra Pl.
Medford, Oregon 97504
(503) 776-0991 • 474-7720

12474

SURVEY NO. _____

SURVEY FOR: Mr. Randy Jones
3224 Sycamore Way
Medford, Oregon 97504


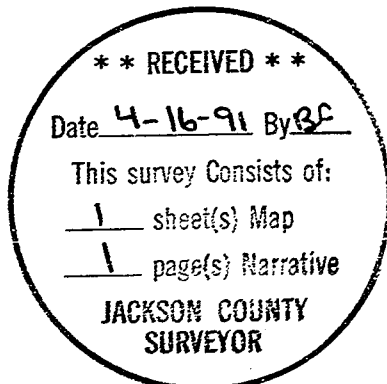
LOCATION: In the NW 1/4 of Section 18, Township 37
South, Range 1 West, Willamette Meridian,
Jackson County, Oregon.

PURPOSE: To monument that tract of land described in
O.R. 90-04990 of the Official Deed Records of
Jackson County, Oregon.

DATE: April 15, 1991

BASIS OF BEARING: Based upon Recorded Survey number 7658.

PROCEDURE: Tied to the NE and SE corners of Donation Land
Claim Number 38. Found monuments along Bullock
Road to establish right of way line as shown
on accompanying plat. Monuments along the
North line of Recorded Survey 7658 were
searched for, with no results (probably due
to the recent landscaping and or fence
building). The NW corner position of said
Deed, computed very close to the position of
the 1" channel iron and was excepted as the NW
corner. Set remaining deed corners as shown.



Richard G. Templin

