

CERTIFIED RECORD OF LAND CORNER MONUMENTATION

12369

TO COMPLY WITH PARAGRAPH 209.130
OREGON REVISED STATUTES

History of Original Establishment:

The original subdivision of Township 36 South, Range 4 East, Willamette Meridian, Jackson County, Oregon was surveyed by Lincoln Wilkes under Group No. 86 dated 7/11/1922 and approved 8/05/1926.

Description of corner evidence found:

The one-quarter corner for sections 15 and 16, Township 36 South, Range 4 East. (This corner is also Sky Lakes Wilderness Angle Point No.944.)

At the corner point, I found a 20"X 14"X 14" basalt stone firmly set and marked 1/4 on the West side and X on top.

And the following accessories:


A 41-inch diameter fir bears N.40°15'E., 33.70 feet distance, with a healed blaze. (Record: 28" D.Fir, N.42°W., 51 links (33.7 feet)).

A 25-inch diameter fir bears N.68°48'E., 51.00 feet distance, with a healed blaze. (Record: 18" D.Fir, N.69°E., 76 links (50.2 feet)).

Description of monument and accessories I establish to perpetuate the original location of this corner:

At the corner point, I set a 2 1/2-inch diameter by 30-inch long iron post with a 2 1/2-inch diameter brass cap attached, and deposit stone alongside. Cap marked:

T 36 S R 4 E
 1/4
S16 | S15
 1990
LS 1071



And mark the following new accessories:

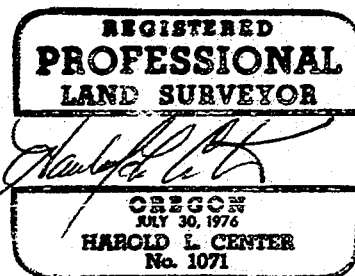
A 7-inch diameter fir bears S.49°21'W., 51.20 feet distance, scribed 1/4S16LS1071 BT.

An 18-inch diameter fir bears S.29°03'E., 45.00 feet distance, scribed 1/4S15LS1071 BT.

Basis of Bearing: Solar Observation

December 17, 1990

HAROLD L. CENTER
REGISTERED PROFESSIONAL LAND SURVEYOR
OREGON CERTIFICATE NO. 1071



CERTIFIED RECORD OF LAND CORNER MONUMENTATION

12369

TO COMPLY WITH PARAGRAPH 209.130
OREGON REVISED STATUTES

History of Original Establishment:


The original subdivision of Township 36 South, Range 4 East, Willamette Meridian, Jackson County, Oregon was surveyed by Lincoln Wilkes under Group No. 86 dated 7/11/1922 and approved 8/05/1926.

Description of corner evidence found:

The section corner for sections 15,16,21,and 22 Township 36 South, Range 4 East. (This corner is also Sky Lakes Wilderness Angle Point No.943.)

At the corner point, I found a 2-inch diameter iron post with a 2 1/2-inch diameter brass cap attached, marked:

U.S. GENERAL LAND OFFICE
T 36 S R 4 E
S16 | S15
S21 | S22
-1925-
SURVEY



And the following accessories:

A 51-inch diameter fir bears N.07°42'E., 86.50 feet distance, with a scribing 4E visible on a partly opened blaze. This tree is now dead. (Record: 48" D.Fir N.5°30'E., 131 links (86.5 feet)).

An 18-inch diameter fir bears N.78°53'W., 71.80 feet distance, with a healed blaze. (Record: 7" D.Fir N.82°00'W., 112 links (73.9 feet)).

Description of monument and accessories I establish to perpetuate the original location of this corner:

I marked the following new accessories:

An 11-inch diameter fir bears N.11°55'E., 22.20 feet distance, scribed T36SR4ES15LS1071 BT.

A 20" diameter fir bears S.64°52'E., 8.80 feet distance, scribed T36SR4ES22LS1071 BT.

In 11-inch diameter fir bears S.49°09'W., 37.10 feet distance, scribed T36SR4ES21LS1071 BT.

Basis of Bearing: Solar Observation

December 17, 1990

HAROLD L. CENTER
REGISTERED PROFESSIONAL LAND SURVEYOR
OREGON CERTIFICATE NO. 1071



CERTIFIED RECORD OF LAND CORNER MONUMENTATION

12369

TO COMPLY WITH PARAGRAPH 209.130
OREGON REVISED STATUTES

History of Original Establishment:


The original subdivision of Township 36 South, Range 4 East, Willamette Meridian, Jackson County, Oregon was surveyed by Lincoln Wilkes under Group No. 86 dated 7/11/1922 and approved 8/05/1926.

Description of corner evidence found:

The one-quarter corner for sections 16 and 21, Township 36 South, Range 4 East.

At the corner point, I found a 1-inch diameter iron post with a 2 1/2-inch diameter brass cap attached (orientated to the south) marked:

U.S. GENERAL LAND OFFICE
S 16
1/4 _____
S 21
-1925-
SURVEY



And the following accessories:

A 47-inch diameter fir bears N.84°52'00"E., 19.60 feet distance, with a healed blaze. (Record: 40" D.Fir N.83°30'E., 30 links (19.8 feet)).

A 17-inch diameter fir bears S.30°57'00"E., 37.70 feet distance, with scribing S21 visible in an open blaze. This tree is now dead. (Record: 8" D.Fir S.31°00'E., 57 links (37.6 feet)).

Description of monument and accessories I establish to perpetuate the original location of this corner:

I placed a mound of stone around corner and marked the following accessories:

A 5/8-inch diameter iron rod with a 1-inch diameter aluminum cap bears N.67°01'40"W., 84.53 feet distance. (Solar Point)

A 17" diameter fir bears S.07°09'00"W., 14.50 feet distance, scribed 1/4S21LS1071 BT.

Basis of Bearing: Solar Observation

December 17, 1990

HAROLD L. CENTER
REGISTERED PROFESSIONAL LAND SURVEYOR
OREGON CERTIFICATE NO. 1071

