

SURVEY NO. 12365

SURVEY NARRATIVE TO COMPLY WITH PARAGRAPH 209.250
OREGON REVISED STATUTES

SURVEY FOR: Billy Hoag
----- P.O. Box 4521
Medford, Oregon 97501

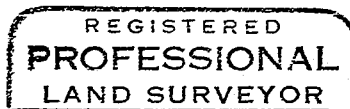
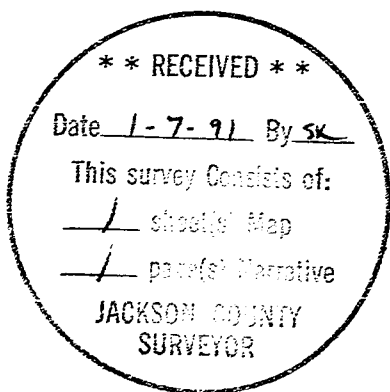
LOCATION: In the Southeast one-quarter (1/4)
----- of Section 1, Township 38 South,
Range 2 West, Willamette Meridian,
Jackson County, Oregon.

PURPOSE: To Survey and find or replace those
----- monuments as set on the boundary of
that tract of land as shown on Recorded
Survey No. 3093.

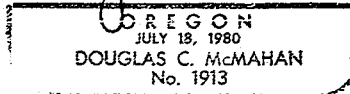
PROCEDURE: Utilizing a 1 second Theodolite and
----- E.D.M. I ran a control traverse tying
found monuments. A comparison of found
position verses record position of those
monuments was made and the positions for
the missing monuments was then computed
and pins set as shown on the attached map.

BASIS OF BEARING: Survey No. 3093

DATE: October 20, 1990



Douglas C. McMahan



Douglas C. McMahan
Hoffbuhr & Assoc. Inc.
219 North Oakdale
Medford, Oregon 97501