


E-W CL Sec. 25



D.R. 465-336

SURVEY IN SEC. 25 T. 39 S., R. 1 E., W. M.
FOR
R. VAN VLEET

BY EDWARD MC GINTY
MEDFORD, OREGON
MARCH 5, 1959

SCALE 1" = 200'
o = 5/8" I. PIN
◊ = 3/8" I. PIN FD.



Edward A. McGinty
JULY 10, 1953
EDWARD A. MCGINTY
301

Survey No. 1234

Survey Narrative to comply with O.R.S. 209-205 and O.R.S. 209-120

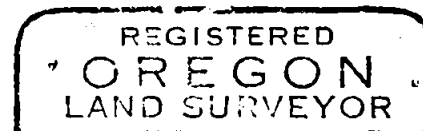

Survey for: Mr. R. Van Vleet

Survey by: Edward A. McGinty, L.S. 3/6/59

BASIS OF BEARING: Solar observation

PRECEDENCE OF SURVEY:

Westerly line determined from deeds of record at fence intersection, set a 5/8 inch iron pin, deed calls for post at said points. North line was determined by monuments found on the southerly right of way of U.S. Highway 99. Southerly line being designated as the approximate center line of existing irrigation ditch. Easterly line set for a 5 acre tract. At the south, sothwesterly corner of Donation Land Claim No. 55, found original bearing tree to the southeast.



Edward A. McGinty

