


1/4 CORNER
5
589°47'59"W 2668.98'
FD. BRASS CAP ON 1" DIA. PIPE



PROFESSIONAL
LARRY J. FRIAR
JULY 15, 1971
LARRY J. FRIAR 90

LEGEND:
 ⊙ = FOUND COUNTY SURVEYOR'S MONUMENT & ASSESORIES
 ● = SET 5/8" IRON PIN WITH PLASTIC CAP MARKED PLS. 961
 ○ = FOUND MONUMENT AS SHOWN
 () = RECORD FROM DEED OR FILED SURVEY
 --- = FENCE LINE
 — = PROPERTY LINE
 □ = FOUND SANDSTONE
BASIS OF BEARING: "JACKSON VILLAGE ESTATES UNIT #2"

MAP OF SURVEY
FOR
ROGUE DISPOSAL, INC.

LOCATED IN THE S.W. 1/4 OF SECTION 33, T. 37 S., R. 2 W., AND THE N.W. 1/4 OF SECTION 4, T. 38 S., R. 2 W., W.M. JACKSON COUNTY, OREGON.

DATE: OCTOBER, 1990
 SURVEYED BY: L.J. FRIAR & ASSOCIATES
 304 S. HOLLY ST.
 MEDFORD, OR.

SCALE: 1" = 200'

T. 37 S., R. 2 W., SEC. 33 T.L. 1300

The Northeast corner of the property was established by holding the position of the Northwesterly line of Volume 32 page 46 as established by Survey No. 2333 and using the record angle and distance called in Volume 184 page 82 J.C.D.R. the corner thus established fits the occupation line very closely.

At the South West corner the stone Monument called for in the original deed (Vol. 8 pg. 233) description of the property was found and at the Southeast corner a stone was also found ,this stone Monument was not mentioned in the deed descriptions ,but since it is the same type as the other stone Monument and falls near the intersection of three fences it was held as the property corner.

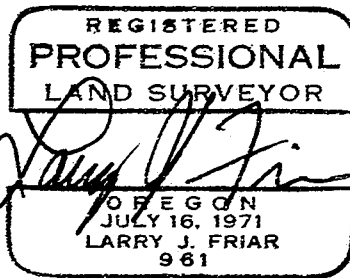
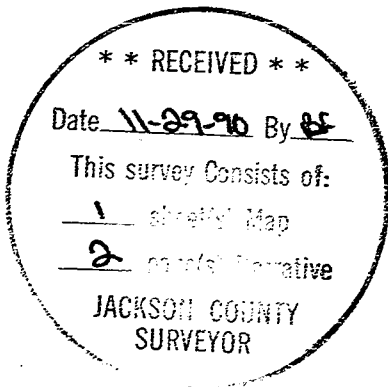
Monuments found and used for control and corner Monuments established by this Survey are as shown on the annexed Map.

Basis of Bearing: Jackson Village Estates Subdivision

Date: November 8, 1990

T37S R1W SEC33 TL1300

Larry J. Friar
L.J. Friar & Associates P.C.
Consulting Land Surveyors
304 South Holly Street
Medford, OR 97501
(503) 772-2782



12313

Survey No. _____

Survey Narrative To Comply With O.R.S. 209.250

Survey For: Rogue Disposal Inc.
135 West Main St.
Medford, OR 97501

Location: The S. W. 1/4 of Section 33, T. 37 S., R. 2 W.,
and the N. W. 1/4 of Section 4, T. 38 S., R. 2 W.
Willamette Meridian, Jackson County OR.

Purpose: To Survey and Monument the boundary of the Parcel
of Land shown on the annexed Map.

Procedure: The subject tract of land was first described
in Volume 8 page 223 and Volume 10 page 244 of
Jackson Deed Records and contained 90.75 Acres
according to the deeds. In a later transaction,
Volume 184 page 82 J.C.D.R. , the parcel was
reduced to 60.75 Acres by the exception of 30
Acres on the Southeasterly side.

The Southeasterly line of the 90.75 Acre
parcel was adjoined by a parcel described in Volume
32 page 46 J.C.D.R. , this document referred to
stone Monuments at the Corners of the parcel. The
date of the establishment of the Monuments is
uncertain, but it is possible they were set at
the time the first parcel was sold, and the
recovered positions of the stone Monuments are
the best available evidence of the location of
the original deed lines.

One of the original stone Monuments and the
position of another stone Monument called for in
Volume 32 page 46 J.C.D.R. was recovered by filed
Survey No. 2333, but since then the found stone
Monument has been lost, however a partial
retracement of the survey was made and the position
of the stone was calculated for the purpose of
establishing the location of the deed line.

91-00895

11:14

5.00
6.00

AFFIDAVIT OF CORRECTION
Pursuant to O.R.S. 209.255

I Larry J. Friar, Registered Professional Land Surveyor of the State of Oregon No. 961, do hereby state that I have discovered a drafting error on that survey for Rogue Disposal Inc, filed November 29, 1990 as Survey No. ~~12313~~ in the Jackson County Surveyor's Office.

The error is in the course shown on the South boundary of the parcel surveyed, shown as South 75°51'07" West 401.47 feet, should read South 75°51'07" West 407.47 feet.

Larry J. Friar
Surveyor

I, Verlyn Thomas, Jackson County Surveyor, hereby certify that I have examined this Affidavit of Correction, and that the changes are permitted in accordance with O.R.S. 209.255.

Verlyn Thomas
Verlyn Thomas, Jackson Co. Surveyor

Jackson County, Oregon
Recorded
OFFICIAL RECORDS

11:14 JAN 14 1991 A.M.

KATHLEEN S. BECKETT
CLERK and RECORDER

Glenda Bartlett Deputy

REGISTERED
PROFESSIONAL
LAND SURVEYOR

Larry J. Friar

OREGON
JULY 16, 1971
LARRY J. FRIAR
961