

90-23677


12227

10:06 5.00  
6.00

AFFIDAVIT OF CORRECTION

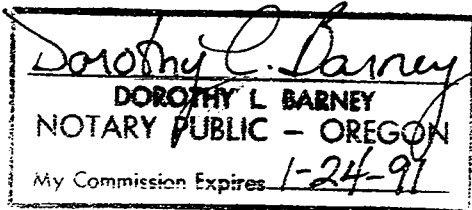
I, Dale W. Hofer, Registered Professional Land Surveyor, of the State of Oregon, No. 1993, do hereby state that on this the 14th day of September, 1990, I have discovered an error on the Houghton-Lewis Partition No. 72-1990 (RS #12150) as follows:

The narrative on the face of this plat and the separate narrative submitted states that Mr. Houghton's original parcel is described as Lot 1, Block 3 of Weller Lane Subdivision. The correct description is "Weller Lane Subdivision, Phase II".


  
*Dale W. Hofer*
  
 Dale W. Hofer
   
 Surveyor


STATE OF OREGON }  
County of Jackson } ss

On this the 14<sup>th</sup> day of September, 1990, personally appeared before me the above named Registered Professional Land Surveyor and acknowledged the foregoing instrument to be his voluntary act and deed.


  
 Dorothy L. Barney
   
 DOROTHY L. BARNEY
   
 NOTARY PUBLIC - OREGON
   
 My Commission Expires 1-24-91

Jackson County, Oregon
   
 Recorded
   
 OFFICIAL RECORDS
   
 10:06 SEP 17 1990 A.M.
   
 KATHLEEN S. BECKETT
   
 CLERK and RECORDER
   
 By *Blenda Bartlett* Deputy

I, Verlyn Thomas, Jackson County Surveyor, hereby certify that I have examined this Affidavit of Correction, and that the changes are permitted in accordance with Oregon Revised Statutes Section 209.255.


  
 Verlyn Thomas
   
 Jackson County Surveyor

Posted 10-5-90  
U.S., C.S.