


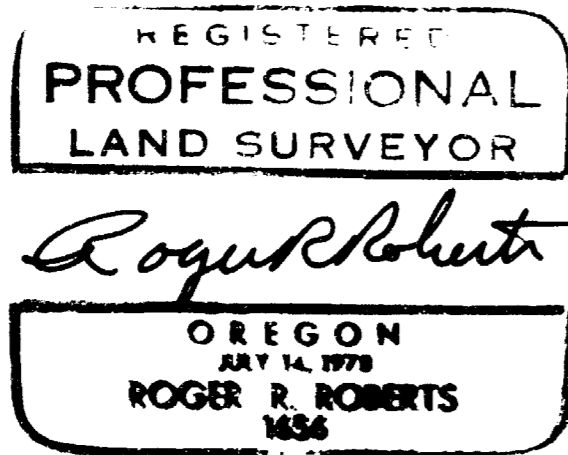
LEGEND

- ⊙ = Found City of Ashland Mon. #127 in monument case
- ⊠ = Found sandstone with tack in monument case at intersection of Oak St. & Hersey St.
- ⊙ = Found brass cap in monument case for SW DLC Cor. No. 41
- = Found 5/8" iron pin
- ⊘ = Found 1/2" iron pin
- ⊙ = Found 1/2" iron pipe
- ⊙ = Found alum. cap for witness mon.
- = Set 5/8"x24" iron pin with orange plastic cap marked "R Roberts LS 1656"
- W.C. = Witness corner

SURVEY BY: LANDMARK SURVEYING
205 West 9th Street
Medford, Oregon

April 27, 1990
(90-005)

MAP OF SURVEY
OF
LOT LINE ADJUSTMENT
Located in
DLC No. 41 and SW 1/4 of Sec 4
T. 39 S., R. 1 E., W.M.
City of Ashland
Jackson County, Oregon
for
Wil Blair
694 Oak Street, Ashland, Oregon



APPROVALS:
Reviewed and approved by
Ashland Planning Department
John McCall
Planning Director

12139
SURVEY NO. _____

SURVEY NARRATIVE TO COMPLY WITH PARAGRAPH 209.250
OREGON REVISED STATUTES

SURVEY FOR: Wil Blair
694 Oak Street
Ashland, Oregon

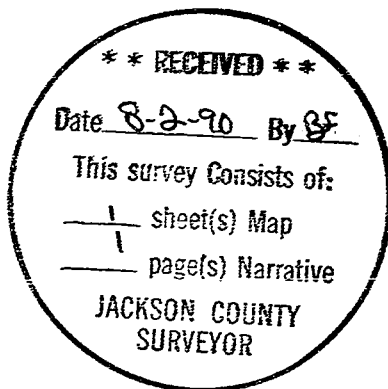
DATE: April 27, 1990

LOCATION: Donation Land Claim No. 41,
Southwest quartersection of Section 4,
City of Ashland, Jackson County, Oregon

PURPOSE: Lot line adjustment between Tax Lots 1200
and 1300.

PROCEDURE: Since the pertinent deed descriptions
controlling the property lines begin at the
southwest corner of Donation Land Claim No. 41
and call along the easterly boundary of Oak
Street, those monuments were located as shown
on the attached map, with the monuments along
the centerline of Oak Street used for the
basis of bearing.

The monuments found from Survey Nos. 7441
and 6779 were used to determine the north and
south boundaries of the subject tract, and the
lot line adjustment monuments set accordingly.



Roger R. Roberts



Roger Roberts
Landmark Surveying
205 West Ninth St.
Medford, Oregon