


NORTH
CO. SUR. NO. 948

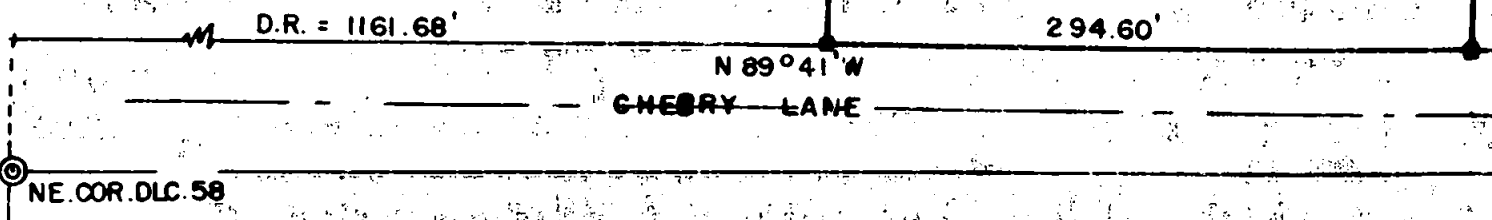



SEE CO. SUR. NO. 948

REGISTERED
OREGON
LAND SURVEYOR

Edward A. McGinty

JULY 10, 1935
EDWARD A. MCGINTY
301



SURVEY IN SEC. 27 T. 37 S., R. 1 W., W.M.
FOR
Wm. SCOTT.

BY EDWARD MCGINTY
MEDFORD, OREGON
JANUARY 16, 1959

SCALE 1" = 100'
○ = 5/8" I. PIN SET
● = FD. 3/4" I. BOLT

5677

Survey No. 1199

Survey Narrative to comply with O.R.S. 209-205 and O.R.S. 209-120

Survey for: William Scott

Survey by: Edward A. McGinty, 1/16/59

BASIS OF SURVEY: County survey No. 948

PRECEDENCE OF SURVEY:

Found iron bolts as shown, being of record (Co. Survey No. 948) Divided parcel as shown, at request of client.



Edward A. McGinty

