

SURVEY NO. 11921

CERTIFIED RECORD OF LAND CORNER MONUMENTATION
TO COMPLY WITH O.R.S. PARAGRAPH 209.130

History of original corner establishment:

The original corner position for the 1/4 corner for sections 2 and 11, Township 40 South, Range 2 West, W.M., Jackson County, Oregon, was established by Rufus S. Moore under Contract No. 475 dated 7/03/1883. This corner point was remonumented from evidence by the B.L.M. Group 350 (R.Aanrud) in 1969. Aanrud set an iron post marked as shown in the diagram.

DIAGRAM

T 40 S R 2 W
S 2
1/4 —————
S 11
1969

Description of corner evidence found:

At the corner point, I found the iron post set by Aanrud in good condition, and the following accessories:

- A 37" diameter fir bears S.58°17'E., 21.7 feet distance, with bark scribing visible. This tree has a broken top, but is alive.
- A 16" diameter fir bears N.08°49'E., 55.7 feet distance, with a healed blaze.
- A 13" diameter fir bears S.38°51'E., 94.7 feet distance, with a healed blaze.


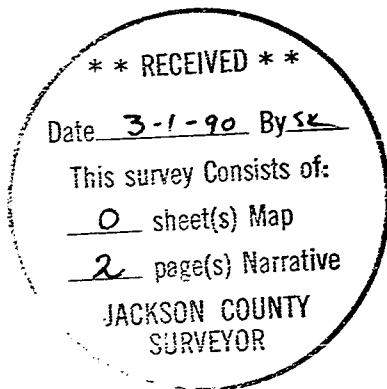
Description of accessory I established to perpetuate the original location of this corner:

An 8" diameter fir bears N.64°32'E., 19.4 feet distance, scribed 1/4S2LS1071 BT.

Basis of Bearing

Solar Observation

February 26, 1990



HAROLD L. CENTER
REGISTERED PROFESSIONAL LAND SURVEYOR
OREGON CERTIFICATE NO. 1071

Office of COUNTY SURVEYOR, County of JACKSON,
State of OREGON, I hereby certify that the within instrument was filed
_____ by _____
(County Official) (Deputy)

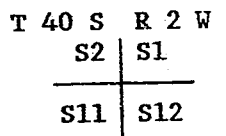
SURVEY NO. 11921

CERTIFIED RECORD OF LAND CORNER MONUMENTATION
TO COMPLY WITH PARAGRAPH 209.130, O.R.S.

History of original corner establishment:

DIAGRAM

The original corner position for the section corner for sections 1,2,11, and 12, Township 40 South, Range 2 West, W.M., Jackson County, Oregon, was established by Rufus S. Moore under Contract No. 475 dated 7/03/1883. This corner point was re-monumented by the B.L.M. Group 350 (R.Aanrud) in 1976.



Aanrud set a standard B.L.M. monument marked as shown in the diagram.

1976

Description of corner evidence found:

At the corner point, I found the iron post set by Aanrud in good condition, and the following accessories:

- A 15" diameter pine bears N.67°43'W., 41.8 feet distance, with fragmentary scribing visible. This tree is dead.
- A 25" diameter pine bears N.88°21'E., 33.8 feet distance, with a healed blaze.
- A 12" diameter fir bears S.16°45'E., 56.2 feet distance, with a healed blaze.
- A 10" diameter pine bears S.58°41'W., 2.5 feet distance, with a healed blaze.

Description of accessory I established to perpetuate the original location of this corner:

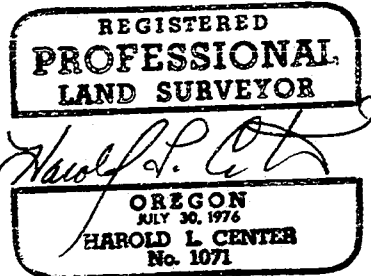
An 11" diameter fir bears N.47°51'W., 80.3 feet distance, scribed T40SR2WS2LS1071 BT.

Basis of Bearing

Solar Observation

February 26, 1990

HAROLD L. CENTER
REGISTERED PROFESSIONAL LAND SURVEYOR
OREGON CERTIFICATE NO. 1071



Office of COUNTY SURVEYOR, County of JACKSON, State of OREGON, I hereby certify that the within instrument was filed in this office for record on the ___ day of _____, 199__.

_____ by _____
(County Official) (Deputy)