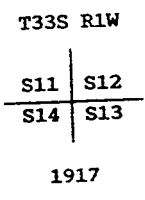


CERTIFIED RECORD OF LAND CORNER MONUMENTATION

History of original corner establishment:

The section corner to sections 11, 12, 13 and 14, Township 33 South, Range 1 West, Willamette Meridian, Jackson County, Oregon was established by E. F. Strickler during a resurvey of portions of the subdivision of Township 33 South, under group no. 36 dated October, 1917.

DIAGRAM



Description of corner evidence found:

At the corner point, I found a 2-inch diameter iron post with a 2 1/2-inch diameter brass cap marked as shown, protruding 14 inches above ground and the following accessories:

- A 24-inch diameter fir bears S.33°12'E., 13.5 feet distance, with fragmentary scribing visible.
- A 25-inch diameter fir, dead and standing, bears N.26°41'E., 30.2 feet distance, with healed blaze.
- A 6-inch diameter fir bears S.58°58'W., 37.6 feet distance with healed blaze.
- An 8-inch diameter fir bears N.81°04'W., 39.4 feet distance with healed blaze.
- A down and decayed fir, 14 inches in diameter bears N.24°52'W., 33.0 feet distance.
- A rotted fir stump, 20 inches in diameter bears S.10°00'W., 49.4 feet distance.

Description of monument and accessories I establish to perpetuate the original location of this corner:

I stabilized the monument as needed and marked the following accessory:

- A 13-inch diameter fir bears N.40°44'W., 75.3 feet distance, scribed T33SR1WS13LS1071 BT

NOVEMBER 7, 1989

HAROLD L. CENTER  
REGISTERED PROFESSIONAL LAND SURVEYOR  
OREGON CERTIFICATE NO. 1071



Office of COUNTY SURVEYOR, County of JACKSON.  
State of OREGON, I hereby certify that the within instrument was filed  
in this office for record on the \_\_\_ day of \_\_\_\_\_, 19\_\_

\_\_\_\_\_ by \_\_\_\_\_  
(County Official) (Deputy)

11874

SURVEY NARRATIVE TO COMPLY WITH  
PARAGRAPH 209.250 OREGON REVISED STATUTES

SURVEY FOR: ROGUE RIVER NATIONAL FOREST  
333 W. 8th STREET  
P.O. BOX 520  
MEDFORD, OREGON 97501

LOCATION: Section 13, Township 33 South, Range 1 West, Willamette  
Meridian, Jackson County, Oregon.

PURPOSE: To preserve and protect deteriorating corner evidence.

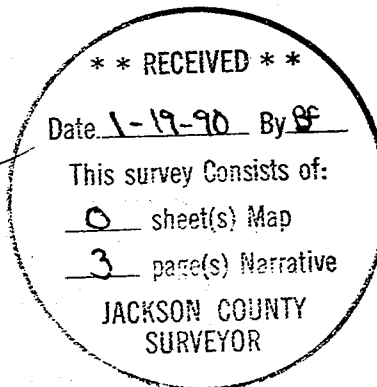
PROCEDURE: Utilizing the existing corner evidence recovered at each corner  
point, I stabilized the monuments as required and marked  
additional accessories to perpetuate the corner points.

BASIS OF  
BEARING: Solar Observation

DATE: NOVEMBER 7, 1989

REGISTERED  
PROFESSIONAL  
LAND SURVEYOR

*Harold L. Center*  
OREGON  
HAROLD L. CENTER  
JULY 30 1976  
No. 1071



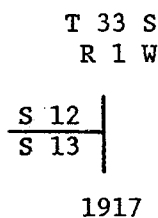
HAROLD L. CENTER  
REGISTERED PROFESSIONAL LAND SURVEYOR  
OREGON CERTIFICATE NO. 1071

CERTIFIED RECORD OF LAND CORNER MONUMENTATION

History of original corner establishment:

DIAGRAM

The section corner to Sections 12 and 13, Township 33 South, Range 1 West, Willamette Meridian, Jackson County, Oregon was established by E. F. Strickler during a resurvey of portions of the Willamette Meridian through Township 33 South, Range 1 West, under group no. 36 dated October, 1917.



Description of corner evidence found:

At the corner point, I found a 2-inch diameter iron post with a 2 1/2-inch diameter brass cap marked as shown, protruding 14 inches above ground and the following accessories:

A 12-inch diameter fir bears N.56°44'W., 22.25 feet distance, with healed blaze.

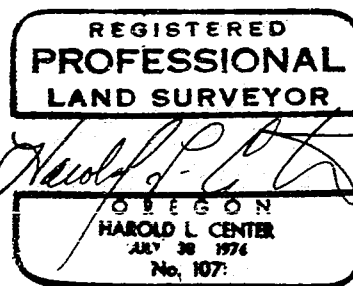
A shattered fir stump bears S.52°30'W., 14.30 feet distance, with fragmentary scribing visible.

Description of monument and accessories I establish to perpetuate the original location of this corner:

I stabilize the monument as needed and marked the following accessory:

A 10-inch diameter fir bears S.59°49'W., 53.20 feet distance, scribed T33SR1WS13 LS1071 BT.

NOVEMBER 7, 1989



HAROLD L. CENTER  
REGISTERED PROFESSIONAL LAND SURVEYOR  
OREGON CERTIFICATE NO. 1071

Office of COUNTY SURVEYOR, County of JACKSON, State of OREGON, I hereby certify that the within instrument was filed in this office for record on the \_\_\_ day of \_\_\_\_\_, 19\_\_

\_\_\_\_\_ by \_\_\_\_\_  
(County Official) (Deputy)