

11873

CERTIFIED RECORD OF LAND CORNER MONUMENTATION

History of original corner establishment:

The one-quarter corner for Sections 12 and 13, Township 41 South, Range 3 West, Willamette Meridian, Jackson County, Oregon, was established by Samuel L. Lackland under contract No. 429 dated January 5, 1882. This corner was remonumented by Fred W. Rudolf, U.S. Deputy Surveyor, under special instructions dated May 11, 1915

DIAGRAM

GENERAL LAND OFFICE

S12
1/4 _____
S13
1915
-SURVEY-

Description of corner evidence found:

At the corner point, I found a 1-inch diameter iron post with a 2-inch diameter brass cap marked as shown, protruding 15-inches above ground in a mound of stone, and the following accessories:

A root hole, with a 32-inch diameter fir laying along side, bears N.57°55'W., 18.3 feet distance.

A 16-inch diameter fir bears S.83°11'E., 20.7 feet distance, with a healed blaze.

Description of monument and accessories I establish to perpetuate the original location of this corner:

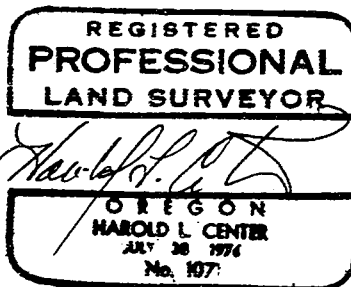
I stabilized the monument as needed and marked the following accessories:

An 8-inch diameter fir bears N.11°57'E., 37.6 feet distance, scribed 1/4S12 LS1071 BT.

A P-K nail in a rock outcrop bears S.53°49'W., 789.4 feet distance. This point is the back sight for the solar observation.

DECEMBER 19, 1989

HAROLD L. CENTER
REGISTERED PROFESSIONAL LAND SURVEYOR
OREGON CERTIFICATE NO. 1071



Office of COUNTY SURVEYOR, County of JACKSON, State of OREGON, I hereby certify that the within instrument was filed in this office for record on the ___ day of _____, 19__

_____ by _____
(County Official) (Deputy)

11873

SURVEY NARRATIVE TO COMPLY WITH
PARAGRAPH 209.250 OREGON REVISED STATUTES

SURVEY FOR: ROGUE RIVER NATIONAL FOREST
333 W. 8th STREET
P.O. BOX 520
MEDFORD, OREGON 97501

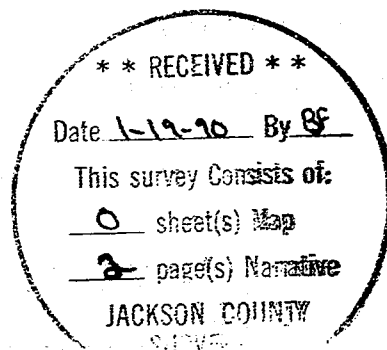
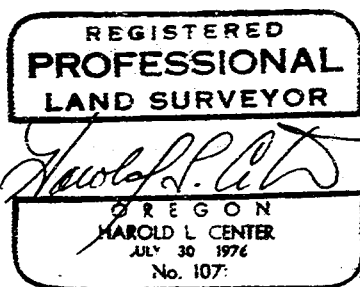
LOCATION: Section 13, Township 41 South, Range 3 West, Willamette
Meridian, Jackson County, Oregon.

PURPOSE: To preserve and protect deteriorating corner evidence.

PROCEDURE: Utilizing the existing corner evidence recovered at the corner
point, I stabilized the monument as required and marked
additional accessories to perpetuate the corner point.

BASIS OF
BEARING: Solar Observation

DATE: DECEMBER 19, 1989



HAROLD L. CENTER
REGISTERED PROFESSIONAL LAND SURVEYOR
OREGON CERTIFICATE NO. 1071