

CERTIFIED RECORD OF LAND CORNER MONUMENTATION

11872

History of original corner establishment:

DIAGRAM

The west one-sixteenth corner to sections one and twelve, Township 34 South, Range 2 East, Willamette Meridian, Jackson County, Oregon, was established by R.S. 461 during record survey no. 2317 dated October 10, 1963.

1
W 1/16 ———
12

Description of corner evidence found:

At the corner point, I found a 1 3/4 inch diameter iron pipe with a pot metal plug marked as shown, protruding 5 inches above ground, and the following accessories:

- A 13-inch diameter fir, dead and down, bears N.16°30' E., 25.5 feet distance with fragmentary scribing visible.
- A 13-inch diameter yew bears S.03°30' W., 33.6 feet distance with bark scribing RS461 visible.
- A 39-inch fir bears S.64°00' W., 35.1 feet distance with healed blaze.
- A 27-inch fir bears N 75°45' W., 33.9 feet distance with healed blaze.



Description of monument and accessories I establish to perpetuate the original location of this corner:

I stabilized the monument as needed and marked the following accessory:

A 24-inch Fir bears N.75°00'E., 28.5 feet distance, scribed W1/16S1LS1071 BT.

November 1, 1989

HAROLD L. CENTER
REGISTERED PROFESSIONAL LAND SURVEYOR
OREGON CERTIFICATE NO. 1071



Office of COUNTY SURVEYOR, County of JACKSON, State of OREGON, I hereby certify that the within instrument was filed in this office for record on the ___ day of _____, 19__

_____ by _____
(County Official) (Deputy)

11872

**SURVEY NARRATIVE TO COMPLY WITH
PARAGRAPH 209.250 OREGON REVISED STATUTES**

SURVEY FOR: ROGUE RIVER NATIONAL FOREST
333 W. 8th STREET
P.O. BOX 520
MEDFORD, OREGON 97501

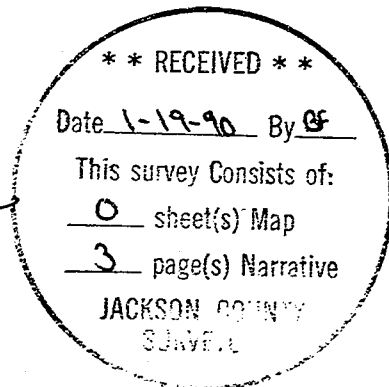
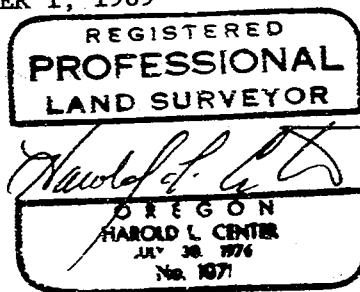
LOCATION: Section 1 and 11, Township 34 South, Range 2 East, Willamette
Meridian, Jackson County, Oregon.

PURPOSE: To preserve and protect deteriorating corner evidence.

PROCEDURE: Utilizing the existing corner evidence recovered at each corner
point, I stabilized the monuments as required and marked
additional accessories to perpetuate the corner points.

**BASIS OF
BEARING:** Solar Observation

DATE: NOVEMBER 1, 1989



**HAROLD L. CENTER
REGISTERED PROFESSIONAL LAND SURVEYOR
OREGON CERTIFICATE NO. 1071**