

SURVEY NO. 11834

SURVEY NARRATIVE TO COMPLY
WITH PARAGRAPH 209.250 OREGON REVISED STATUTES

SURVEY FOR : Vega Enterprises/Don Francies
53079 Loop Drive
LaPine, Oregon 97739

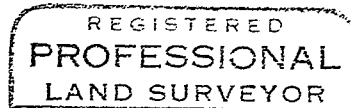
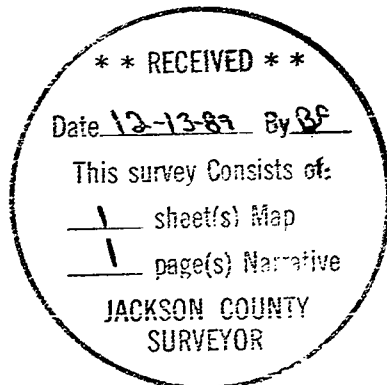
LOCATION : NorthWest 1/4 of Section 10, Township 34 South,
Range 1 West, of the Willamette Meridian Jackson
County, Oregon.

PURPOSE : To Survey, monument and describe parcels for a Minor
land partition (88-35-mp) as per clients request and as
shown on the attached plat.

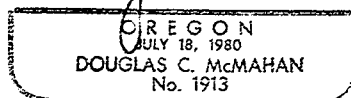
PROCEDURE : Utilizing found monumentation and information per
survey's No. 9195 and No. 11291, for control, I set
monuments as per the clients request and as shown on
the attached plat. The location of Southerly line of
parcel 3 was determined using information per survey
No. 11291. The exact location of Crater Lake Highway
Right-of-Way was not determined by this survey.

BASIS OF BEARING : Survey No. 11291

DATE : November 3, 1989



Douglas C. McMahan



Douglas C. McMahan
Hoffbuhr & Assoc. Inc.
219 N. Oakdale
Medford, Oregon 97501