

SURVEY NARRATIVE TO COMPLY WITH O.R.S. 209.250

SURVEY FOR: G.M.W. LOGGING
 5199 TABLE ROCK ROAD
 CENTRAL POINT, OREGON 97502

SURVEY BY: PAUL LEWIS L.S.1644
 2980 OAKRIDGE AVE
 MEDFORD, OREGON 97502

DATE: OCTOBER 17, 1989

PURPOSE: TO SURVEY AND MONUMENT THE S.W. 1/4 OF THE N.E. 1/4 AND
 THE S.E. 1/4 OF THE N.W. 1/4 OF SECTION 14, T.37 S., R.4 W.,
 JACKSON COUNTY, OREGON.

PROCEDURE: A TRAVERSE WAS RUN TYING IN THE FOLLOWING MONUMENTS
 AND I THEN SET 5/8" x 30" IRON PINS AS SHOWN ON THE
 ACCOMPANYING PLAT:

N.W. CORNER SECTION 14

FOUND A BRASS CAP 8" DEEP FROM WHICH A 12"
 PINE BEARS N.23°W. 103.6 FEET.

WEST 1/4 CORNER OF SECTION 14

FOUND A 1" PIPE WITH BRASS CAP FROM WHICH A
 19" WHITE OAK BEARS S.86°E. 17.2 FEET, A 11"
 WHITE OAK BEARS S.73°W. 42.2 FEET AND A 13"
 WHITE OAK BEARS N.84°E. 26.7 FEET.

CENTER 1/4 CORNER OF SECTION 14

FOUND A 2 1/2" PIPE WITH B.L.M. CAP FROM WHICH
 AN 8" FIR BEARS S.50° E. 3.9 FEET AND A 12"
 FIR BEARS S.57°W. 28.4 FEET.

CENTER EAST 1/16 CORNER

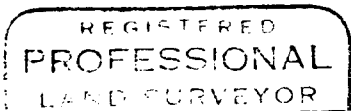

FOUND A 2 1/2" PIPE WITH B.L.M. CAP FROM WHICH
 A 7" FIR BEARS S.56° W. 19.8 FEET AND A 7"
 FIR BEARS N.38° W. 4.0 FEET.

EAST 1/16 CORNER SECTIONS 11 AND 14


FOUND A 2 1/2" PIPE WITH B.L.M. CAP FROM WHICH A
 11" WHITE OAK BEARS S.1°E. 13.9 FEET AND A 5"
 FIR BEARS N.37°W. 4.0 FEET.

NORTH 1/4 CORNER SECTION 14

NO POINT WAS FOUND FOR THE TRUE CORNER. FOUND
 2 1/2" PIPE WITH B.L.M. CAP WITNESS CORNER WHICH
 BEARS N.0°19'25"E 10.0 FEET FROM TRUE CORNER
 PER SURVEY NUMBER 7402.



Paul D Lewis



BASIS OF BEARING: SURVEY #7402

N 1/2 SEC.14 T37 S R4W