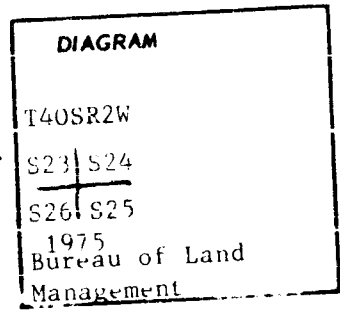


CERTIFIED RECORD OF LAND CORNER MONUMENTATION

**History of original corner establishment:**

The original corner for sections 23, 24, 25, and 26, Township 40 South, Range 2 west, w.m., was established by Rufus S. Moore under contract No. 475, dated July 3, 1883



**Description of corner evidence found:**

At the corner found a 3 ins. diam. brass cap marked as shown in diagram, with the following accessories:

- D. fir down with healed blazes brs N50°E, 32. ft. dist to roothole.
- P. pine 16 ins. diam. with partially healed blaze brs S62°W, 40.20 ft. dist.
- D. fir 10 ins. diam., with healed blaze brs N04°30'W, 34.30 ft dist..

**Description of monument and accessories established to perpetuate the original location of this corner**

Marked the following accessories:

- D. fir 10 ins. diam., scribed " T40SR2W S24 LS 2359" "BT", brs N43°25'E, 39.60 ft dist..
- P-K nail near top of rock outcropping, protecting 4½ft. brs S78°30' E, 17.30 ft. dist.

\* \* RECEIVED \* \*

Date 10-23 By RF

This survey consists of:  
0 sheet(s) Map  
10 pages Narrative

JACKSON COUNTY  
SURVEYOR

Richard G. Templin  
Registered professional land surveyor  
Oregon No. 2359

REGISTERED  
PROFESSIONAL  
LAND SURVEYOR

*Richard G. Templin*


OREGON  
JULY 26, 1988  
RICHARD G. TEMPLIN  
2359

Office of ..... County of.....  
 State of ....., I hereby certify that the within instrument was filed in this office  
 for record on the ..... day of .....; 19....., at ..... o'clock .....m., (signed)  
 ..... by .....  
 (COUNTY OFFICIAL) (DEPUTY)

CERTIFIED RECORD OF LAND CORNER MONUMENTATION

History of original corner establishment:

This corner was established by survey of the north end of the section 24 in county of Clatsop, Oregon.



Description of corner evidence found:

At the corner found a 2 1/2 ins. diam. brass cap marked as shown in diagram, with the following accessories:  
W. fir 13 ins. diam., with healed blazes, brs S.43°30'E., 23.70 ft. dist. Record was S.28°E. W. fir snag 11 ins. diam. with healed blazes brs. 147°W., 19.50 ft. dist.

Description of monument and accessories established to perpetuate the original location of this corner

Mark the following accessory:

D. fir 11 ins. diam., scribed " S. 1/6 S.24 LS 2359 " "BT", brs. 376°30'W., 14.30 ft. dist.

Richard G. Templin  
Registered Professional Land Surveyor  
Oregon No. 2359



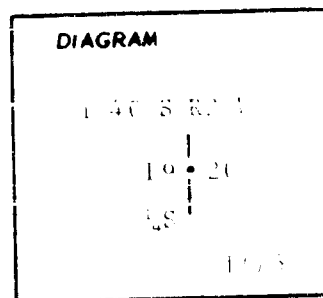
Office of ..... County of .....  
State of ....., I hereby certify that the within instrument was filed in this office  
for record on the ..... day of .....; 19....., at ..... o'clock .....m., (signed)  
..... by .....  
(COUNTY OFFICIAL) (DEPUTY)

11749

CERTIFIED RECORD OF LAND CORNER MONUMENTATION

**History of original corner establishment:**

The original quarter corner for sections 19 and 20, township 40 south, range 2 west, w.m. was established by Rufus S. Moore in 1883. This corner was re-established from evidence by the Jackson county Surveyor on June 4, 1979.



**Description of corner evidence found:**

Fd. a 2 1/2 ins diam. brass cap on a 1 ins. diam. galvanized iron pipe protecting 10 ins. marked as shown in diagram above with the following accessories:


- W. fir 12 ins. diam. with healed blazes brs N84° E, 18.40 ft.
- W. fir 12 ins. diam., (dead) with healed blazes brs S93° 15' W, 30.10 ft.

**Description of monument and accessories established to perpetuate the original location of this corner**

Mark the following new accessory:

- W. fir 14 ins diam., scribed "1/4 S19" BT" with brass washer brs N20° 30' W, 20.20 ft.

Richard G. Templin  
Registered professional land surveyor  
Oregon No. 2359



Office of ..... County of .....

State of ....., I hereby certify that the within instrument was filed in this office for record on the ..... day of .....; 19....., at ..... o'clock .....m., (signed)

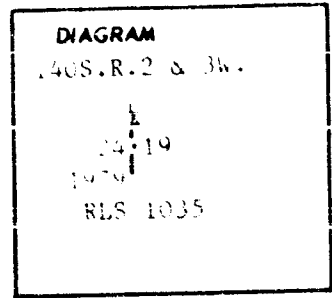
..... by .....

(COUNTY OFFICIAL) (DEPUTY)

CERTIFIED RECORD OF LAND CORNER MONUMENTATION

**History of original corner establishment:**

This corner was re-monumented from evidence on survey no. 8039 on October, 1970



**Description of corner evidence found:**

fd. projecting 4 ins., a 2 1/2 ins. diam. brass cap on a 2 1/2 ins. galvanized iron pipe marked as shown in above diagram, and the following accessories:

- P. pine 3 1/2" diam. with axed face brs. N.85E., 23.10 ft.
- Madrone 8 ins. diam. (high stumped) back scribed, brs. N.15°15'W., 11.30ft.

**Description of monument and accessories I established to perpetuate the original location of this corner**

Marked the following new accessory:

- D. fir 20 ins. diam., scribed " 1/4 S. 24 LS 2359 " "BT" brs S.51°30'W., 18.20 ft.

Richard G. Templin  
Registered Professional Land Surveyor  
O.ego. No. 2359

REGISTERED  
PROFESSIONAL  
LAND SURVEYOR

*Richard G. Templin*

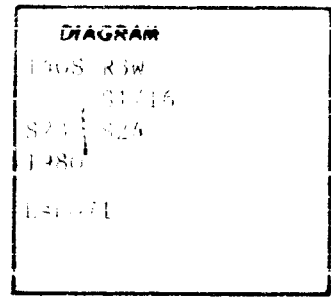
OREGON  
MAY 26, 1980  
RICHARD G. TEMPLIN  
2359

Office of ..... County of .....  
State of ..... I hereby certify that the within instrument was filed in this office  
for record on the ..... day of .....; 19....., at ..... o'clock ..... m., (signed)  
..... by .....  
(COUNTY OFFICIAL) (DEPUTY)

CERTIFIED RECORD OF LAND CORNER MONUMENTATION

History of original corner establishment:

Corner monument established by survey, No. 3677, and  
re-established by subsequent survey.



Description of corner evidence found:

At the corner found a 2 1/2 inch diameter brass cap marked as shown  
in diagram, with the following accessories:

1. Douglas fir 14 inches diameter, with scribe marks visible  
on pitched over faces brs. S33° 30' W, 5.70 ft.
2. Douglas fir snag 11 inches diam., with visible scribe  
marks " S 1/16 S24° 15' E 10 71" "BT", brs. S72° 15' E, 4.00 ft.



Description of monument and accessories I established to perpetuate the  
original location of this corner

Marked the following accessory:

White fir 14 inches diam., scribed " S1/16 S21" "BT",  
with washer marked RLS 2359, brs. S79° 45' E, 8.70 ft.

Date August 16, 1989

Richard G. Templin  
Registered Professional Land Surveyor  
Oregon No. 2359



Office of ..... County of .....

State of ....., I hereby certify that the within instrument was filed in this office  
for record on the ..... day of ....., 19....., at ..... o'clock ..... m., (signed)

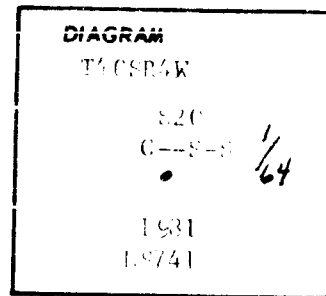
..... by .....

(COUNTY OFFICIAL) (DEPUTY)

CERTIFIED RECORD OF LAND CORNER MONUMENTATION

History of original corner establishment:

This corner was established by survey no. 9008 and recorded in the Jackson county surveyors office..



Description of corner evidence found:

At the corner found a 2 1/2 ins. diam. brass cap mkd as shown in diagram above, with the following accessories:

W. fir 11 ins. diam. with visible scribe mks, brs. S 81° 30' E, 50.05 feet. This tree is now dead.

NE bearing tree has been pushed over by cat work.

Description of monument and accessories I established to perpetuate the original location of this corner

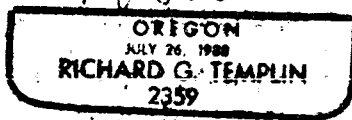

Mark the following new accessories:

D. fir 5 1/2 ins. diam., scribed C S S S20 LS 2 3 5 9 - B T, brs. N 61° 45' E, 13.32 feet..

D. fir 7 1/2 ins. diam., scribed C S S S20 LS 2 3 5 9 - B T, brs. N 22° 30' W, 21.81 feet.

August 27, 1989


Richard G. Templin  
Registered professional Land Surveyor  
Oregon Certificate No. 2359



Office of ..... County of .....  
 State of ....., I hereby certify that the within instrument was filed in this office  
 for record on the ..... day of .....; 19....., at ..... o'clock ..... m., (signed)  
 ..... by .....  
 (COUNTY OFFICIAL) (DEPUTY)

CERTIFIED RECORD OF LAND CORNER MONUMENTATION


**History of original corner establishment:**  
the original quarter corner for sections 18-19, township 40 South, Range 4 west. W.M. was established by Samuel W. Lackland in 1882. This corner was re-established from evidence on the first re-establishment by the Jackson County Surveyor on Feb. 22, 1979.



**Description of corner evidence found:**  
Fd. 18 ins. below the surface the 2 1/2 ins. diam. brass cap marked as shown in above diagram with the following accessories:  
w. fir 22 ins. diam. (dead) with healed blazes brs. N. 05°15'W., 46.70 ft.  
w. fir 19 ins. diam. with healed blazes, brs. N. 53°15'W., 63.80ft.

**Description of monument and accessories I established to perpetuate the original location of this corner**  
Mark the following new accessory:  
D. fir 8 ins. diam., scribed "1/4 S. 19 LS 2359" "B1", brs S. 58°45'E., 24.50 ft.

Richard G. Templin  
Registered Professional Land Surveyor  
Oregon No. 2359



Office of \_\_\_\_\_ County of \_\_\_\_\_  
I hereby certify that the within instrument was filed in this office  
for record on the \_\_\_\_\_ day of \_\_\_\_\_, 19\_\_\_\_, at \_\_\_\_\_ o'clock \_\_\_\_\_ a.m. (signature)  
\_\_\_\_\_  
(COUNTY OFFICIAL) by \_\_\_\_\_ (DEPUTY)