

SURVEY FOR
 RAY JOHNSON
 2300 COBBLEIGH ROAD
 EAGLE POINT, OREGON

LOCATION
 S.W. 1/4 SECTION 28 B
 S.E. 1/4 SECTION 29
 T 34 S., R. 2 E., W. M.
 JACKSON COUNTY, OREGON

SURVEY BY
 GARY D KAISER
 BOYDEN SURVEYORS
 108 MISTLETOE STREET
 MEDFORD, OREGON

DATE
 JULY 7, 1989

PROFESSIONAL
 LAND SURVEYOR

G. D. Kaiser

OREGON
 JULY 16, 1967
 GARY D KAISER
 NO. 903

RECEIVED
 Date: 7-10-89 By: [Signature]
 This survey consists of
 1 sheet(s) Map
 2 pages Narrative
 JACKSON COUNTY
 SURVEYOR

11641

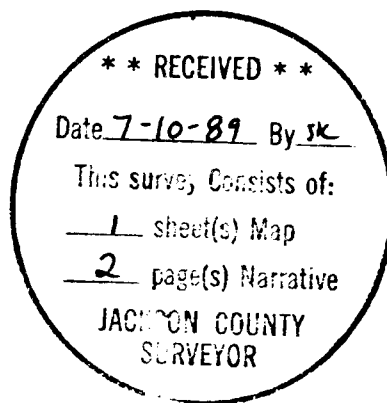
PAGE 2 OF 2

At the South one-sixteenth corner on the West boundary of Section 28, Set A 1"x 36" galvanized iron pipe 32" in the ground with a plastic cap marked "Kaiser R L S 803".

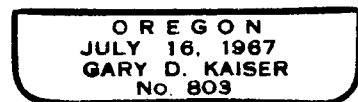
From Which:


A 9" White Oak scribed "S 1/16 S 28-BT" bears North 30° 58' E, 7.1 to the face of the lower blaze.

The Easterly fork of a 10" twin White Oak scribed "S 1/16 S 28-BT", bears South 16° 50' East, 8.2' to the face of the lower blaze.



G. D. Kaiser





MARK E. BOYDEN
R.P.L.S. ORE 281

108 MISTLETOE ST., MEDFORD, OREGON 97501
PHONE (503) 773-6000

GARY D. KAISER
R.P.L.S. ORE 803

PAGE 1 OF 2

SURVEY NO. 11641

SURVEY NARRATIVE TO COMPLY WITH O.R.S. 290.250

SURVEY FOR: RAY JOHNSON
2300 Cobbleigh Road
Eagle Point, Oregon

SURVEY BY: BOYDEN SURVEYORS
108 Mistletoe Street
Medford, Oregon

LOCATION: SW ¼ OF SECTION 28, AND THE SE ¼ of
Section 29 T.34S., R. 2E., W.M.

BASIS OF BEARING: Solar Observations

DATE: JULY 7, 1989

PURPOSE: To monument the Northeasterly and
Southerly boundaries of tract described
in Instrument No.88-15705 O.R.

PROCEDURE:

Utilizing E.D.M. equipment, traverses were initiated at the Southwest corner of Section 28 running to the South and West Quarter corners of said Section and traverse points were left near positions monumented. The boundaries of that 25 foot wide strip of land described in Instrument No. 81-16083 O.R. was computed and the Southwesterly boundary (also being the Northeasterly boundary of tract described in Instrument No.88-15705 O.R.) was monumented as shown.

At the West one-sixteenth corner on the South boundary of Section 28 found a 3/4" iron bolt of unknown origin which bears South, 0.9' and East 0.2'. No monument was set for the true corner position.