


11594

Re: Boundary line agreement per  
Jackson County Instr. No. 71-12565



4.00'

254.00'

NORTH

per Jackson County  
Instr. No. 72-09617

407.42'


--- WEST 579.64' ---  
(Record 580.18')

DARK HOLLOW ROAD

N89°59'30"W 142.04'  
per S/N 5775

--- WEST 162.90' ---  
per S/N 5631

ELL COR.  
D.L.C. 49



### MAP OF SURVEY

Located in:

N.E. 1/4 of SECTION 14, T.38S., R.2W., W.M.,  
JACKSON COUNTY, OREGON

For:

*CHARLES MILLARD*

REGISTERED  
PROFESSIONAL  
LAND SURVEYOR

*Douglas C. McMahon*

OREGON  
JULY 18, 1980  
DOUGLAS C. McMAHAN  
No. 1913

**Legend:**

- = Set 5/8" x 24" iron pin w/yellow plastic cap stamped "D. McMAHAN L.S. 1913"
  - ▲ = Found railroad spike per 1985 Jackson County re-estabs
  - = Found 5/8" iron pin per Survey No. 5631
- S/N = Survey No.

(89-014)

**Survey by:**

HOFFBUHR & ASSOCIATES, INC.  
219 NORTH OAKDALE  
MEDFORD, OREGON 97501

DOUGLAS C. McMAHAN - R.L.S. NO. 1913  
SCALE: 1" = 100' FEBRUARY 28, 1989  
BASIS OF BEARING = SURVEY NO. 5631

\*\* RECEIVED \*\*

Date 5-15-89 BJSK

This survey consists of:

1 sheet(s) Map

1 page(s) Narrative

JACKSON COUNTY  
SURVEYOR.

SURVEY NO. 11594

SURVEY NARRATIVE TO COMPLY WITH PARAGRAPH 209.250  
OREGON REVISED STATUTES

SURVEY FOR: Charles Millard  
4280 Dark Hollow Road  
Medford, Or. 97501

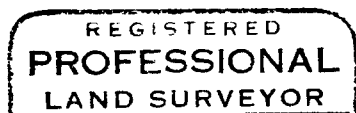
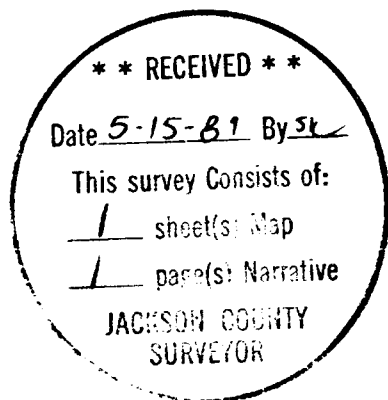
LOCATION: Northeast one-quarter (1/4) of Section 14,  
Township 38 South, Range 2 West, Willamette  
Meridian, Jackson County, Oregon

PURPOSE: To monument the dividing line between tax Lots  
105 and 100 per Instrument No. 72-09617 and as  
requested by the client


PROCEDURE: Using found monumentation per Survey No. 5631  
and the railroad spike acknowledged to be a  
"reference monument" to the ELL corner of  
Donation Land Claim No. 49 in the 1985 re-  
estab notes of the Jackson County Surveyor's  
Office, I established monuments as shown on  
the attached map. Per client's request, no  
attempt was made to determine the Northerly  
terminus of the line as described in  
Instrument No. 72-09617.

Basis of Bearing: Survey No. 5631

Date: February 28, 1989



*Douglas C. McMahan*



Douglas C. McMahan  
Hoffbuhr & Associates, Inc.  
219 North Oakdale  
Medford, Oregon 97501